

STATE OF OREGON WATER RESOURCES DEPARTMENT
 APPLICATION FOR A PERMIT TO CONSTRUCT A RESERVOIR

APPLICANT: USDA FOREST SERVICE, MT. HOOD NATIONAL FOREST

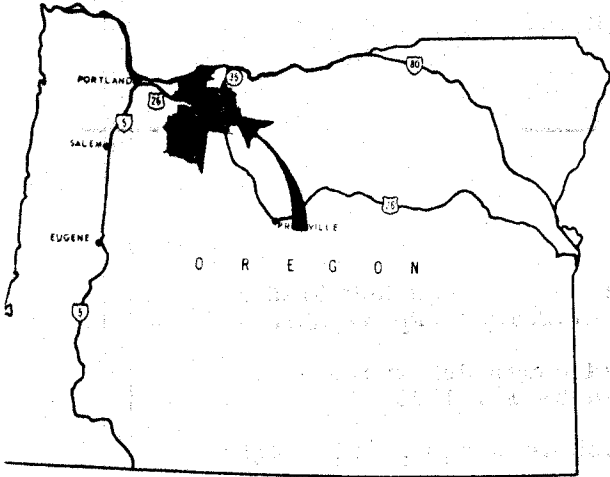
Township 4S Range 11E Section 25

Reservoir (Pond) Name Blue Heron Pond

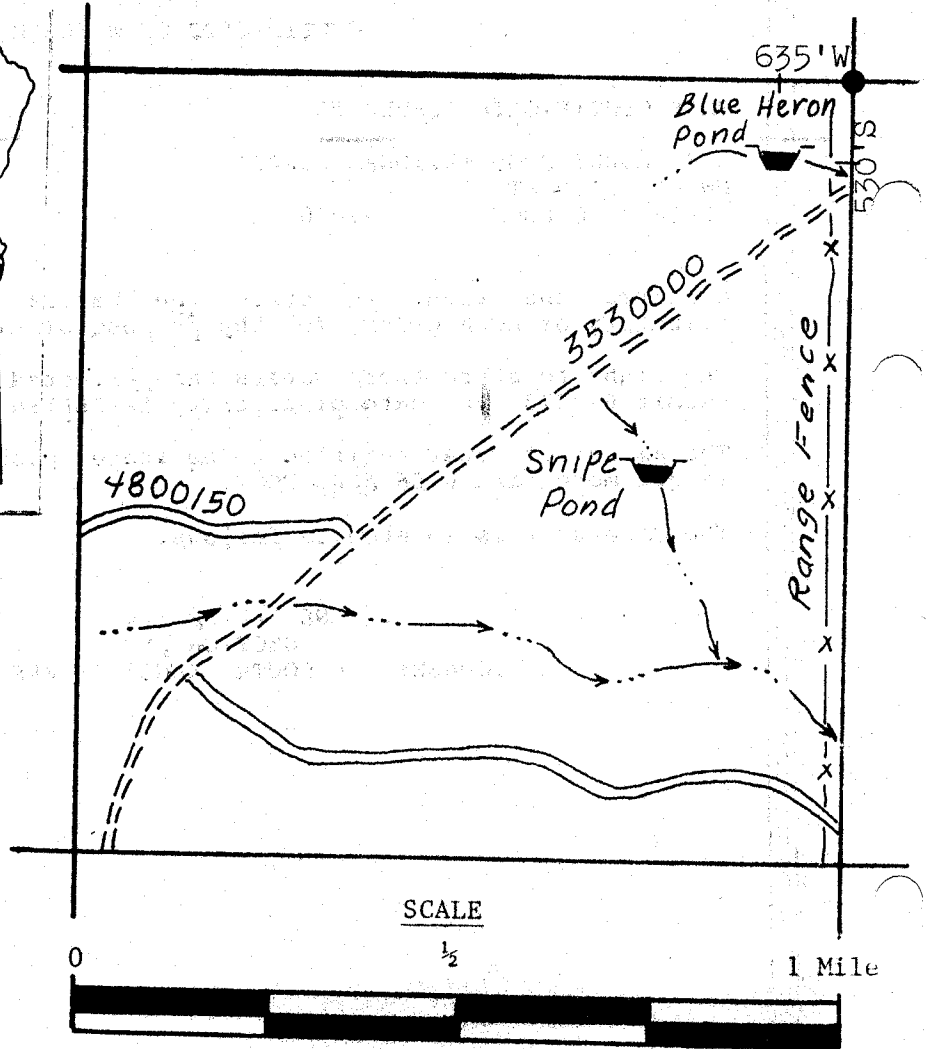
RECEIVED

SEP 13 1983

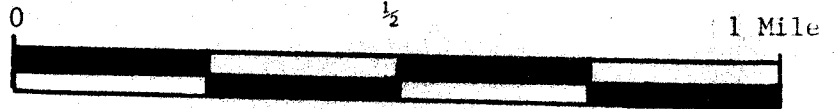
WATER RESOURCES DEPT.
 SALEM, OREGON



Vicinity Map



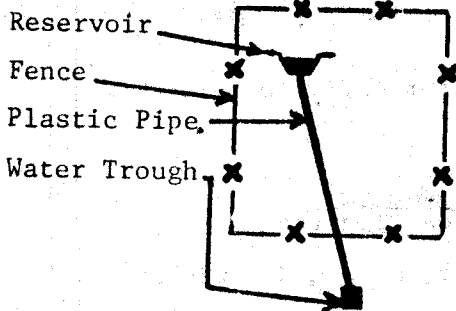
SCALE



4" to 1 mile

RECEIVED
 SEP 13 1983
 WATER RESOURCES DEPT.
 SALEM, OREGON

TYPICAL DEVELOPMENT



LEGEND

- Int. Stream
- Creek
- Flow Direction
- Reservoir
- Road
- Exclosure Fence

Application No. R-66030
 Permit No. R 9873