

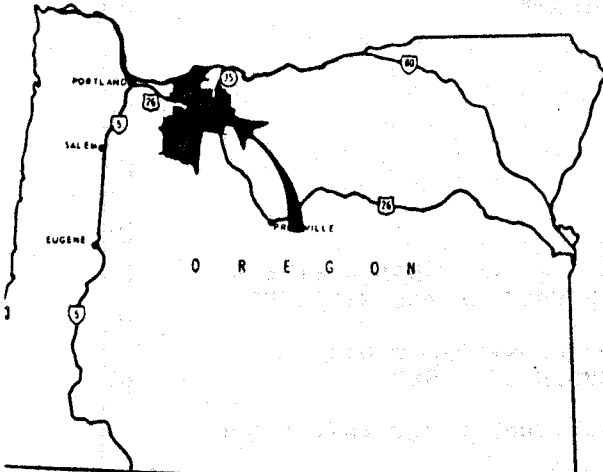
STATE OF OREGON WATER RESOURCES DEPARTMENT
 APPLICATION FOR A PERMIT TO CONSTRUCT A RESERVOIR

APPLICANT: USDA FOREST SERVICE, MT. HOOD NATIONAL FOREST

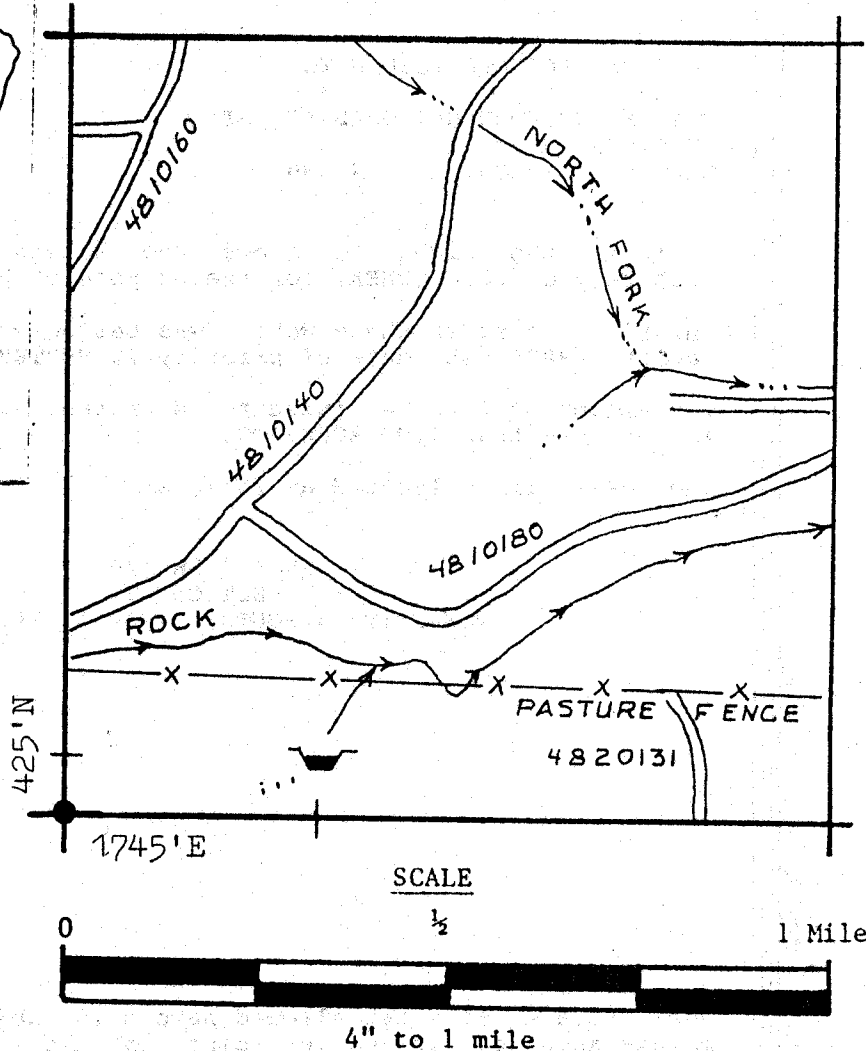
Township 4S Range 11E Section 9

Reservoir (Pond) Name Teal Pond

RECEIVED
 SEP 20 1983
 WATERS RESOURCES DEPT.
 SALEM, OREGON

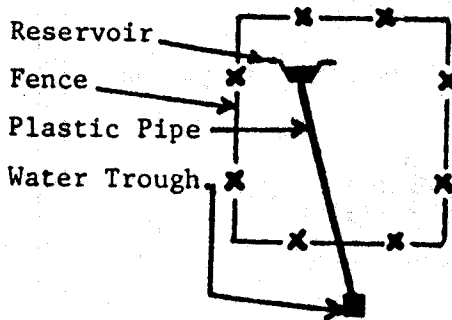


Vicinity Map



RECEIVED
 DEC 01 1983
 WATER RESOURCES DEPT.
 SALEM, OREGON

TYPICAL DEVELOPMENT



LEGEND

- Int. Stream
- Creek
- Flow Direction
- Reservoir
- Road
- Exclosure Fence

Application No. *R 66032*
 Permit No. *R 9875*