

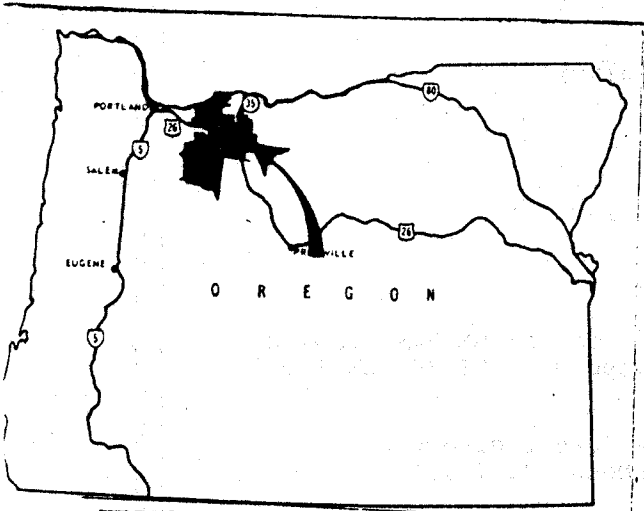
STATE OF OREGON WATER RESOURCES DEPARTMENT  
 APPLICATION FOR A PERMIT TO CONSTRUCT A RESERVOIR

APPLICANT: USDA FOREST SERVICE, MT. HOOD NATIONAL FOREST

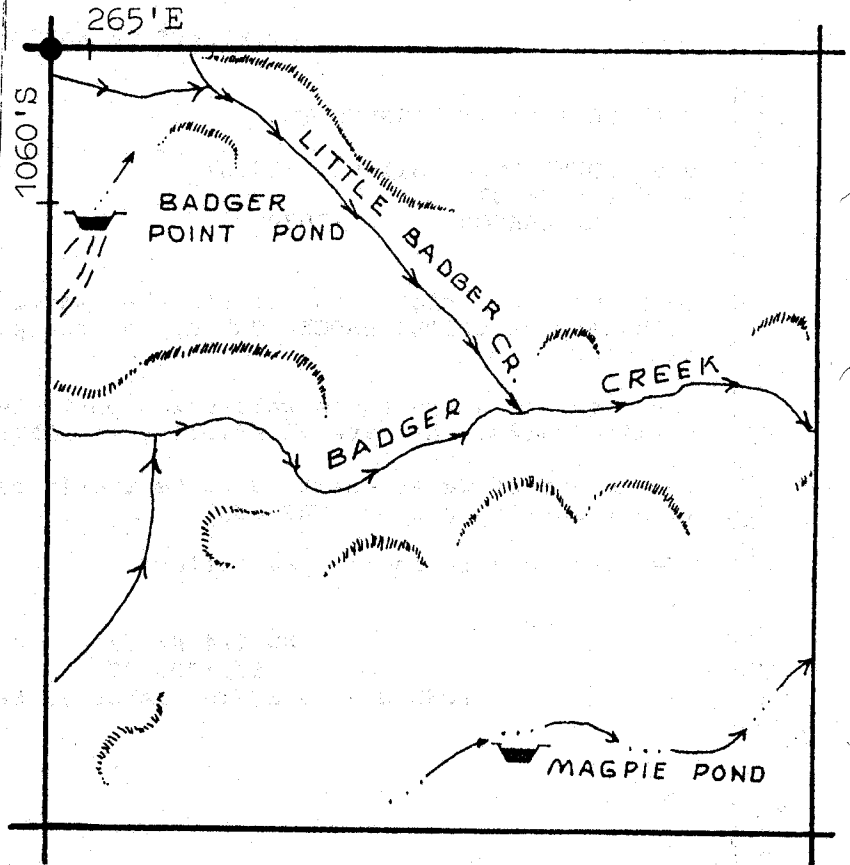
Township 3S Range 12E Section 32

Reservoir (Pond) Name Badger Point Pond


SEP 14 1983  
 WATER RESOURCES DEPT.  
 SALEM, OREGON



**Vicinity Map**



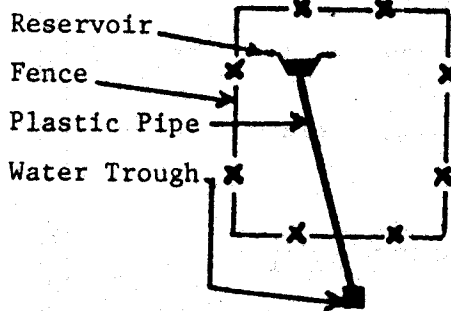
SCALE



4" to 1 mile

**RECEIVED**  
 DEC 1 1983  
 WATER RESOURCES DEPT.  
 SALEM, OREGON

TYPICAL DEVELOPMENT



LEGEND

- Int. Stream
- Creek
- Flow Direction
- Reservoir
- Road
- Exclosure Fence

Application No. 66046  
 Permit No. R 9889