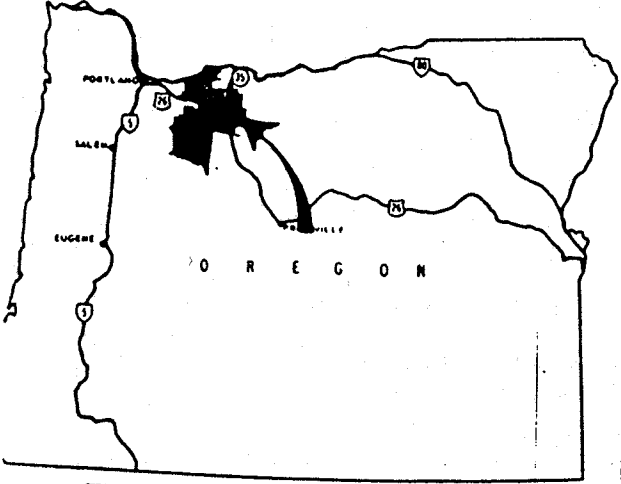


STATE OF OREGON WATER RESOURCES DEPARTMENT
 APPLICATION FOR A PERMIT TO CONSTRUCT A RESERVOIR

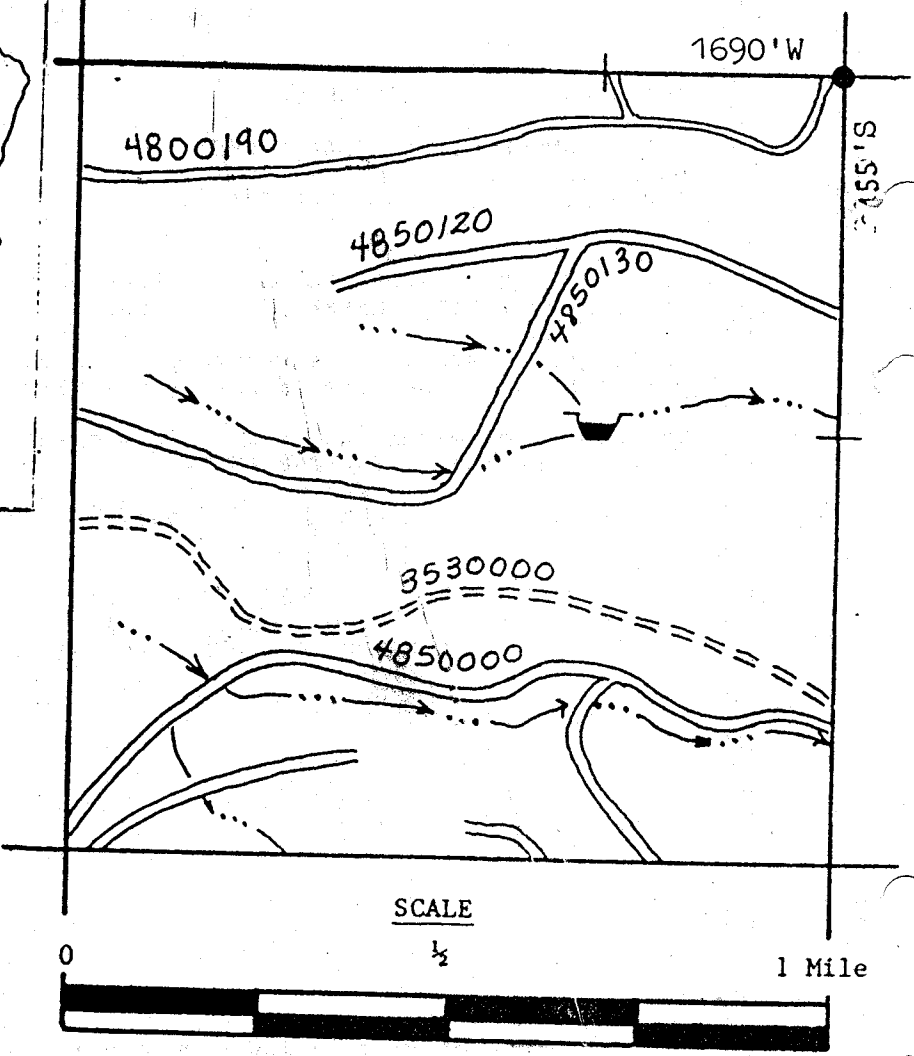
APPLICANT: USDA FOREST SERVICE, MT. HOOD NATIONAL FOREST

Township 4S Range 11E Section 31

Reservoir (Pond) Name Blue Jay Pond



Vicinity Map



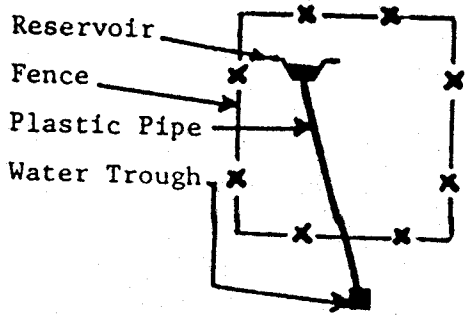
RECEIVED

SEP 13 1983
 WATER RESOURCES DEPT.
 SALEM, OREGON

RECEIVED

NOV 01 1983
 WATER RESOURCES DEPT.
 SALEM, OREGON

TYPICAL DEVELOPMENT



LEGEND

- Int. Stream
- Creek
- Flow Direction
- Reservoir
- Road
- Enclosure Fence

Application No. R-62942
 Permit No. B 9970