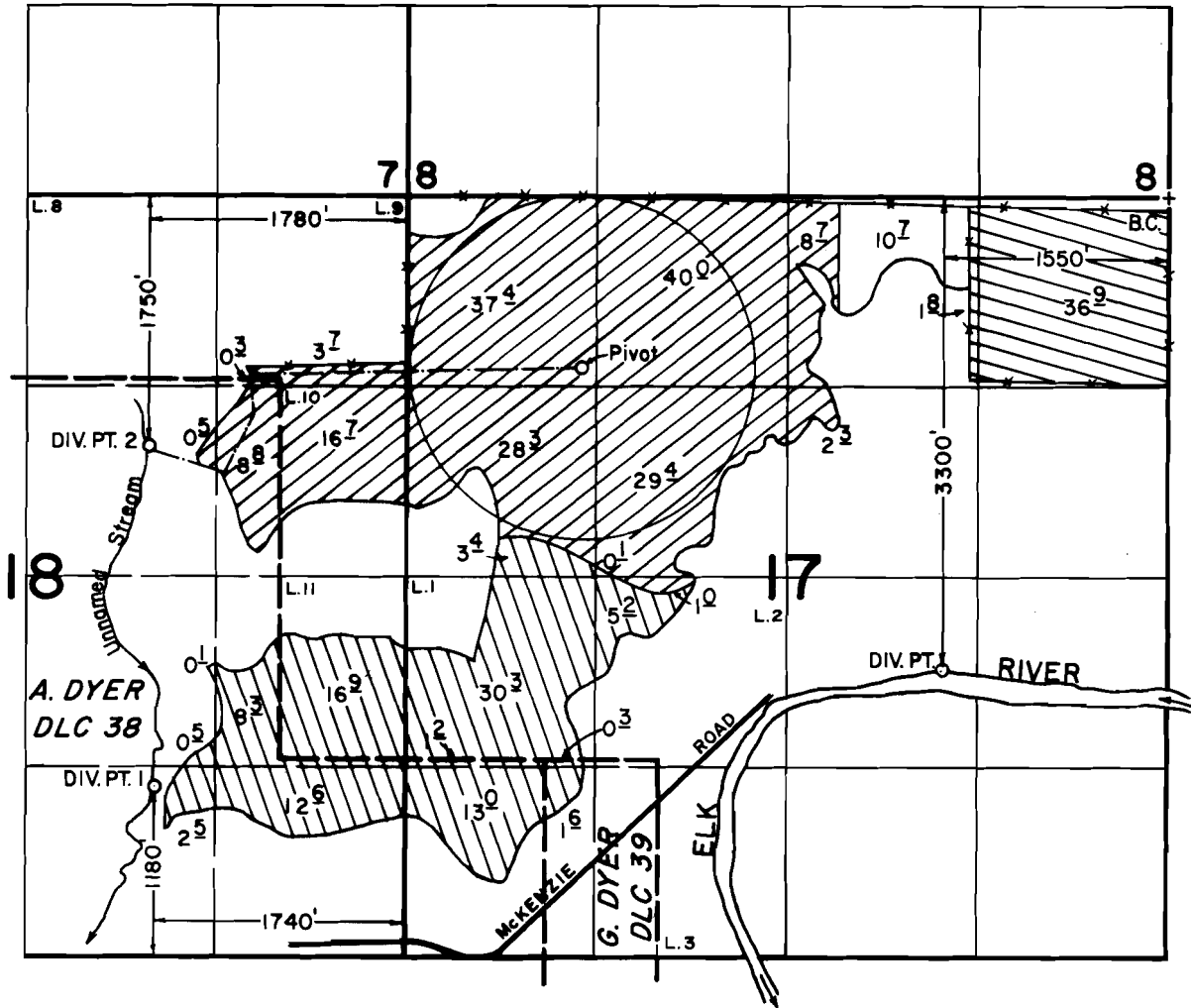





T. 32 S., R. 15 W., W.M.



SCALE: 1" = 1320'

FINAL PROOF SURVEY
UNDER

-  DIV. PT. (River)
-  DIV. PT. 1
-  DIV. PT. 2

Application No. 54278 Permit No. 40646.....
IN NAME OF

MRS. GEORGINA WALH

Surveyed JUNE 28, 1988, by B. S. JAMES.....