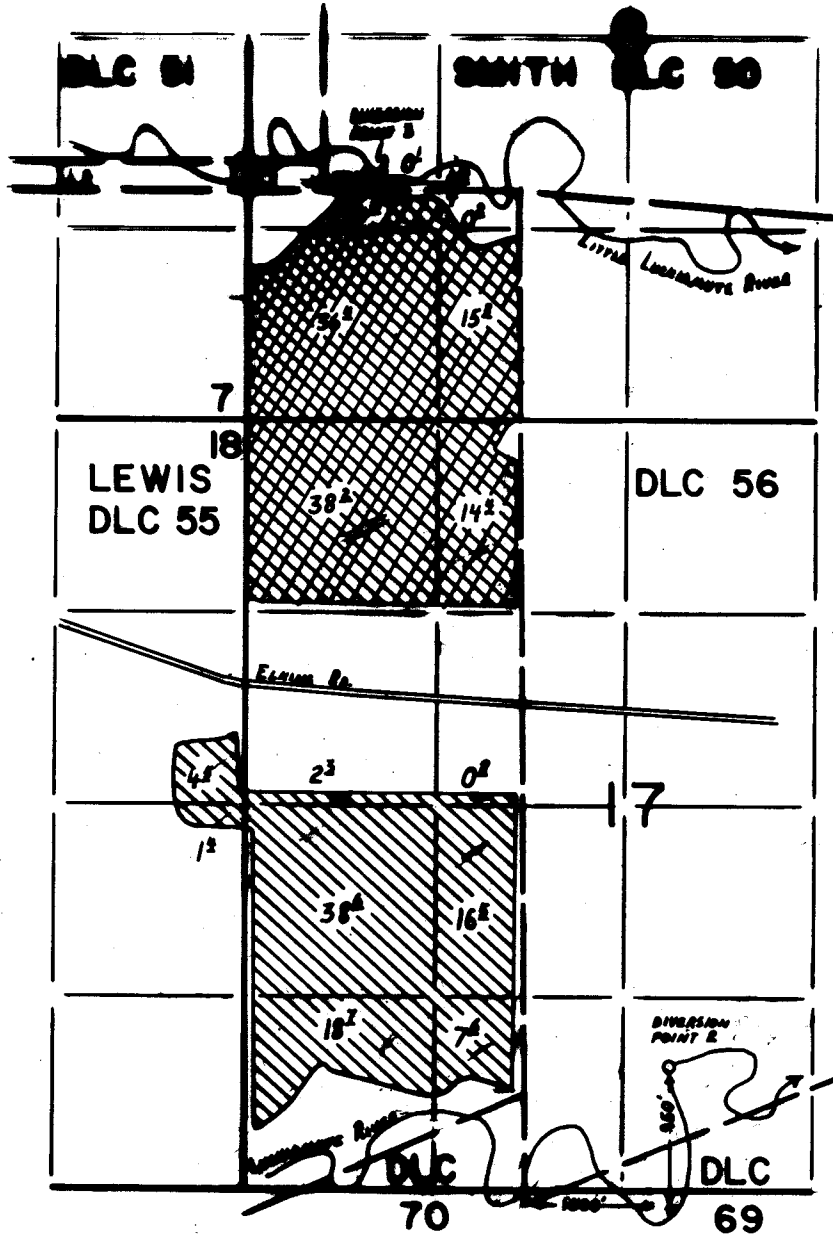




T9S, R5W, WM



SCALE
1" = 1320'

FINAL PROOF SURVEY
UNDER

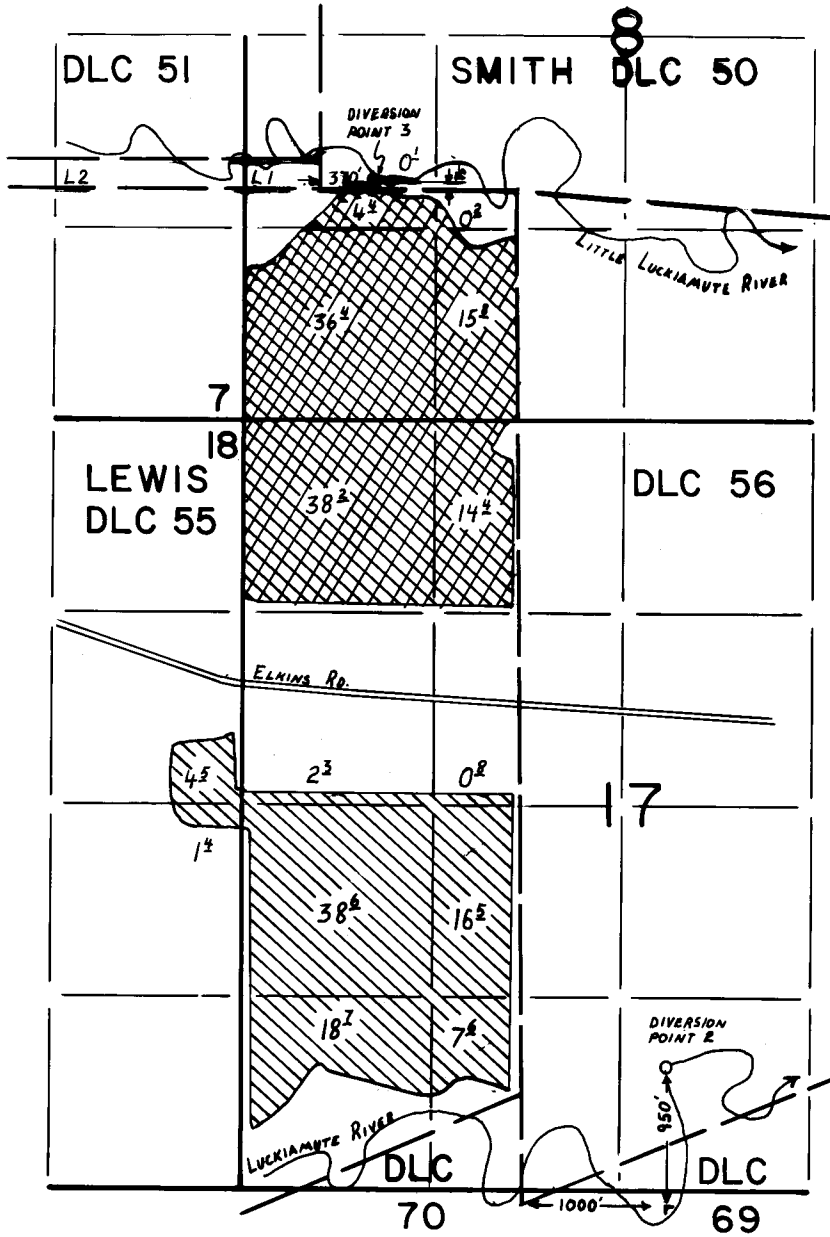
-  P.O.D. 3
-  P.O.D. 2

Application No. 50237.. Permit No. 41568.....
IN NAME OF



.....**BEATRICE A. HEBENTHAL**.....

Surveyed MAR...21.. 1988, by I.M. WARREN...

T9S, R5W, WM



FINAL PROOF SURVEY UNDER

-  P.O.D. 3
-  P.O.D. 2

Application No. 50237 Permit No. 41568.....
IN NAME OF

.....BEATRICE A. HIEBENTHAL.....

Surveyed MAR...21.. 1988. by T.M...WARREN.....