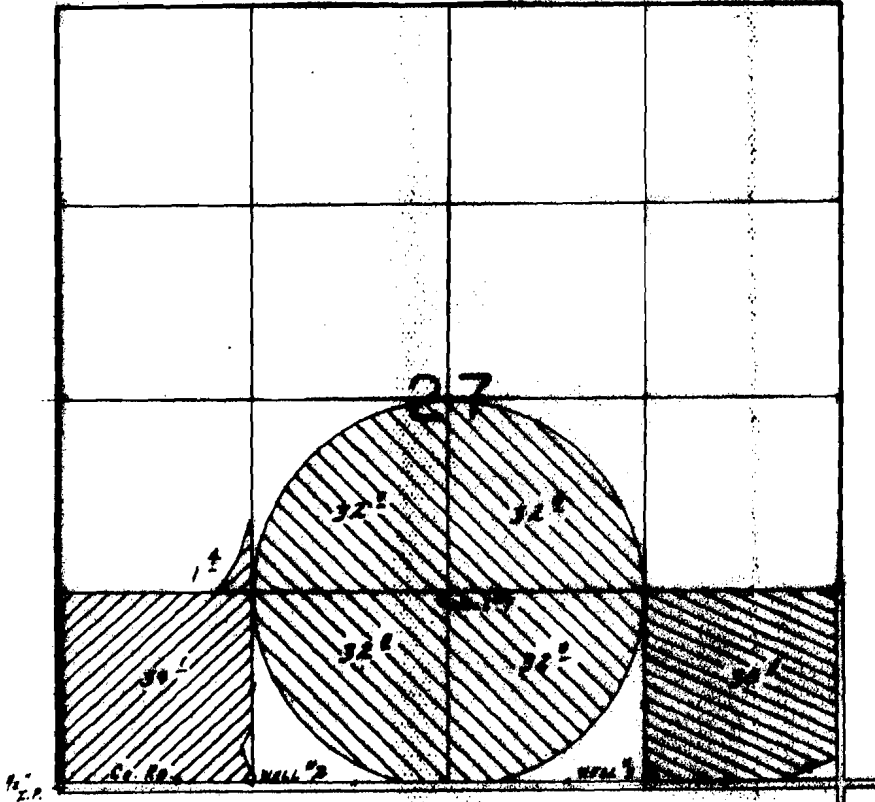





T. 14 S., R. 12 E., W. M.



WELLS LOC.: #1-1280' N. & 2620' E., #2-50' N. & 1300' E., #3-60' N. & 4050' E., ALL FROM SW COR. SEC. 27.

-  Permit G-9342
 -  Permit G-9730
 -  Permit G-9787
- SCALE: 1" = 1320'

FINAL PROOF SURVEY UNDER

Application No. G-10297 Permit No. G-9342
G-10615 G-9730
G-10693 G-9787

IN NAME OF
..... DAN H. HEIERMAN

Surveyed May 18, 1988, by R.W. BISHOP

RECEIVED

DATE 2-28-90
WATER MASTER DISTRICT #11
BY *[Signature]*

G 9342

2/15/90

2/15/90