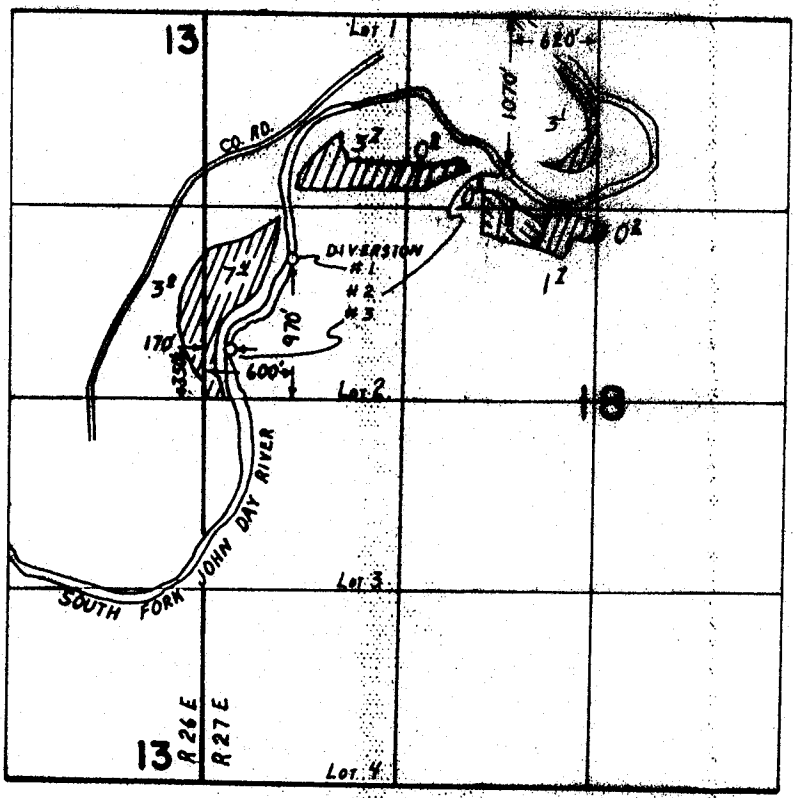




P-47898  
C-64069

T13S, R26&27E, WM



SCALE:  
1" = 1320'

 PRIMARY  
 SUPPLEMENTAL

**FINAL PROOF SURVEY**  
UNDER

Application No. 65260 Permit No. 47898  
IN NAME OF

JAMEY MAZZOTTA

Surveyed JUNE 18, 1988, by T.M. WARREN