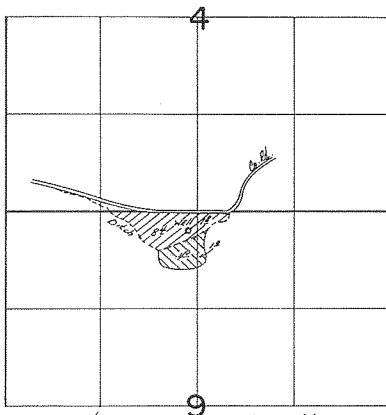




T. 4S. R. 13E. W.M.



Well located: 260' 5" E, 120' W from NW Cor. Sec. 9

Primary 
Suppl. 

FINAL PROOF SURVEY
UNDER

Application No. G-5328 Permit No. G-5280....
IN NAME OF

.....WAYNE WEBB.....

Surveyed Sept..12. 1979., by C.R.RODRIGUEZ.