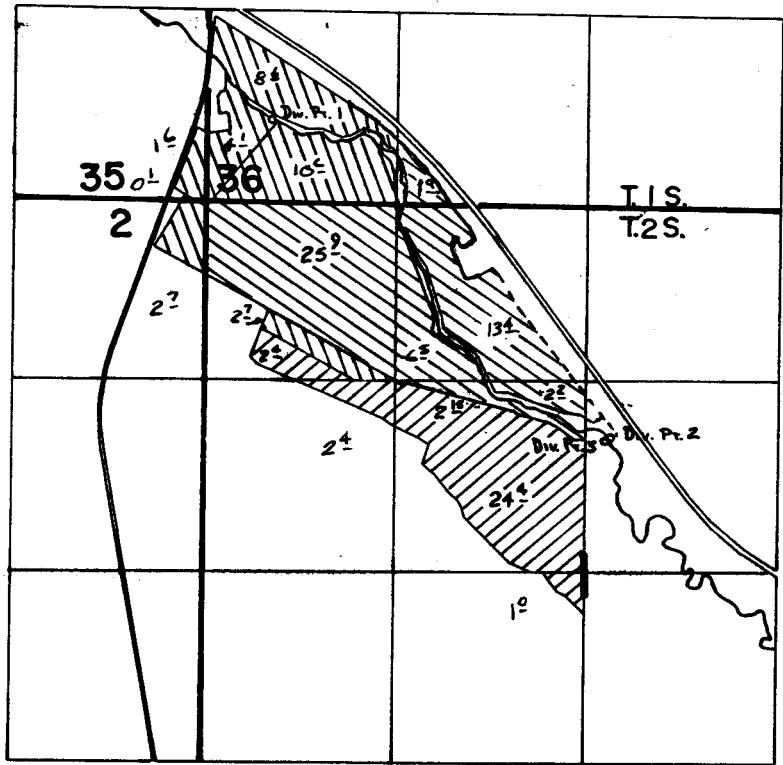





T-4141

V32 P587

T.1 & 2S., R. 25E., W. M.



Div. Pt. 1 Loc: 560' N. & 450' E. FROM SW COR. SEC. 36
 Div. Pt. 2 Loc: 920' N & 160' E FROM CENTER SEC. 1
 Div. Pt. 3 Loc: 910' N & 140' E FROM CENTER SEC. 1

-  1883 (T-4141)
-  1890 (T-3945)
-  1902 (T-4141)

FINAL PROOF SURVEY UNDER

TRANSFER 4141, 3945

IN NAME OF

HAROLD S. HUBER & JAMES S. BLOODSWORTH

Surveyed *July 1st* 19*83*, by *K.L. Church*