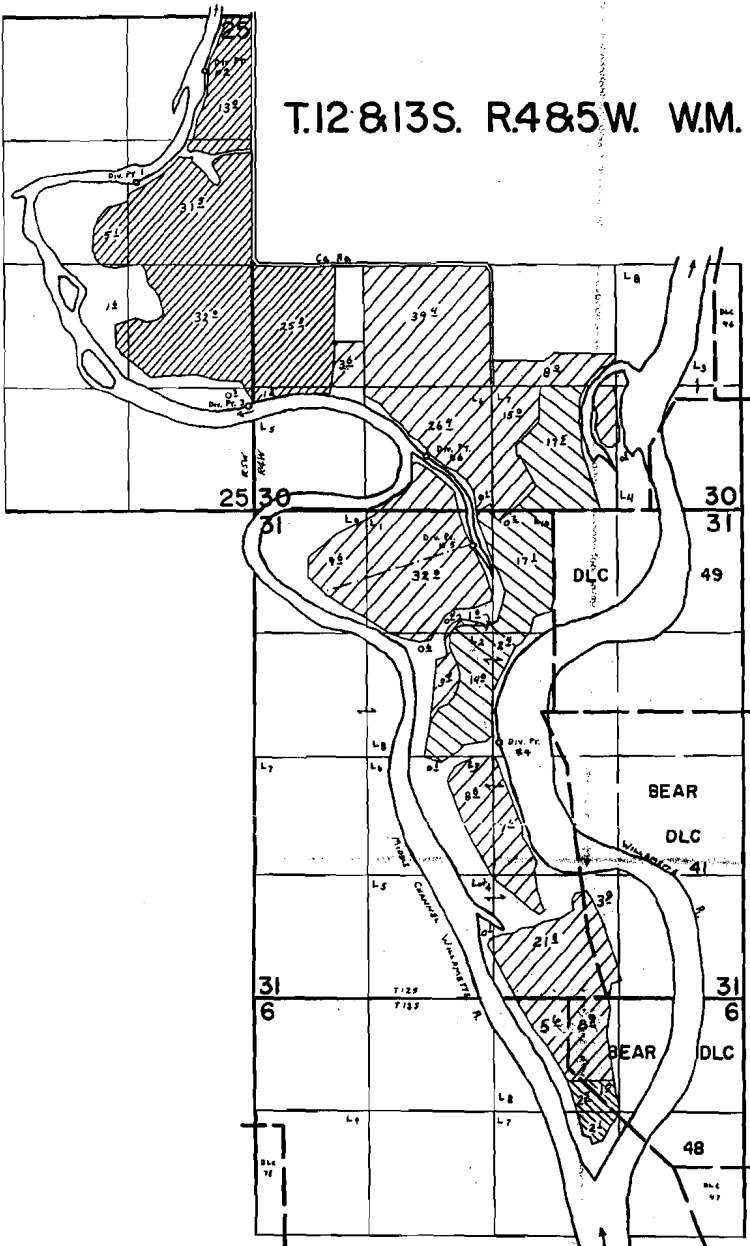






T.12 & 13S. R.4 & 5W. W.M.



Div. Pts. Loc:

#1- 880' N. { 1225' W. } #4- 2710' N. { 2580' E. fr. S.W. Cor. Sec. 31.
 #2- 2050' N. { 480' W. } } All from E. 1/4 Cor. Sec. 25. #5- 3000' S. { 200' W. }
 #3- 1500' S. { 70' W. } #6- 2040' S. { 690' W. } Both from C 1/4 Cor. Sec. 30.

-  - PRIMARY APP. 53167 SUPPLEMENTAL APP. 55260
-  - PRIMARY APP. T-3851 SUPPLEMENTAL APP. 55260
-  - PRIMARY APP. 55260
-  - SUPPLEMENTAL APP. 55260

**FINAL PROOF SURVEY
UNDER**

T-3851

55260

43131

Application No. 53167 Permit No. 40045

IN NAME OF

H. D. ROY HATHAWAY

Surveyed Oct. 3, 1979, by C. L. HUGHES