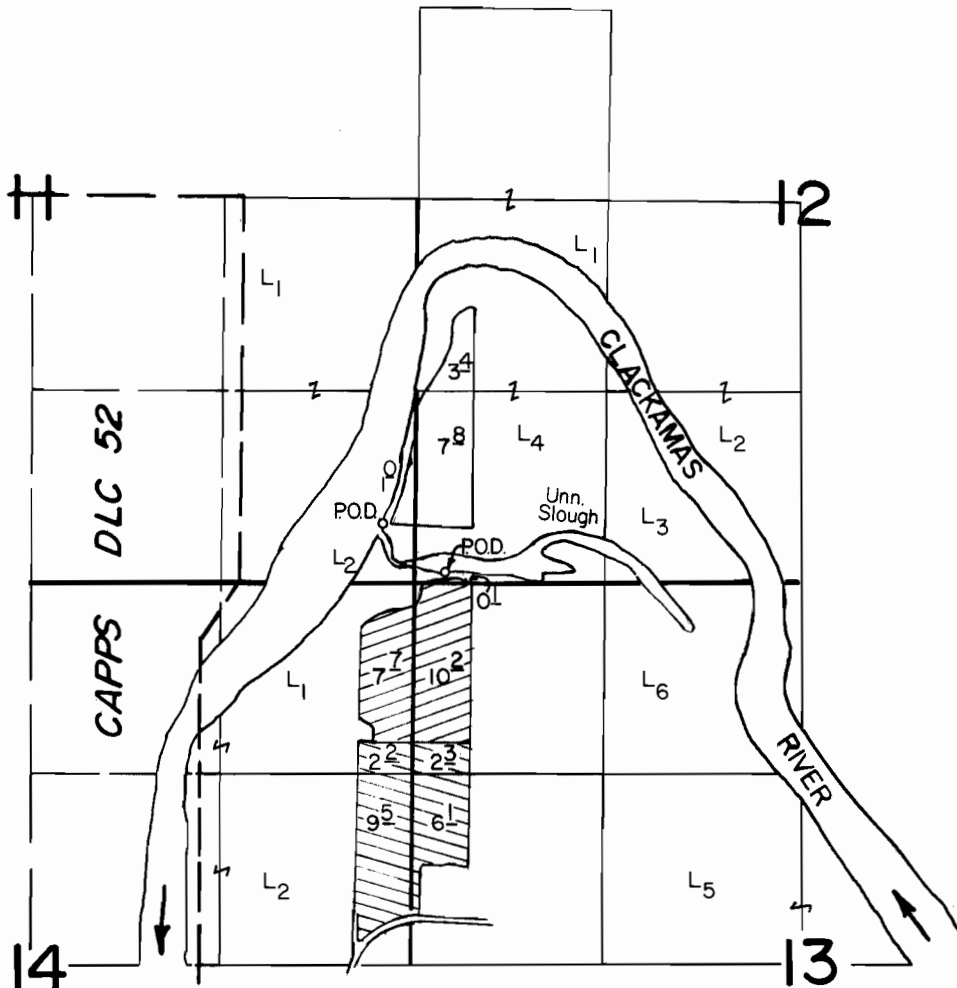


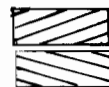

T. 2 S., R. 2 E., W.M.



River P.O.D. Loc.: 400' N. & 220' W.
 Slough P.O.D. Loc: 70' N. & 210' E., both from SW Cor. Sec. 12.

FINAL PROOF SURVEY UNDER

56244 42248
 Application No. 58216 Permit No. 43816
 IN NAME OF

 Primary from Slough
 Supplemental from Slough

JAMES E. CALCAGNO

Surveyed AUG. 25, 1986, by T. Warren

41005-278-97 R
 2/17/87 TMW