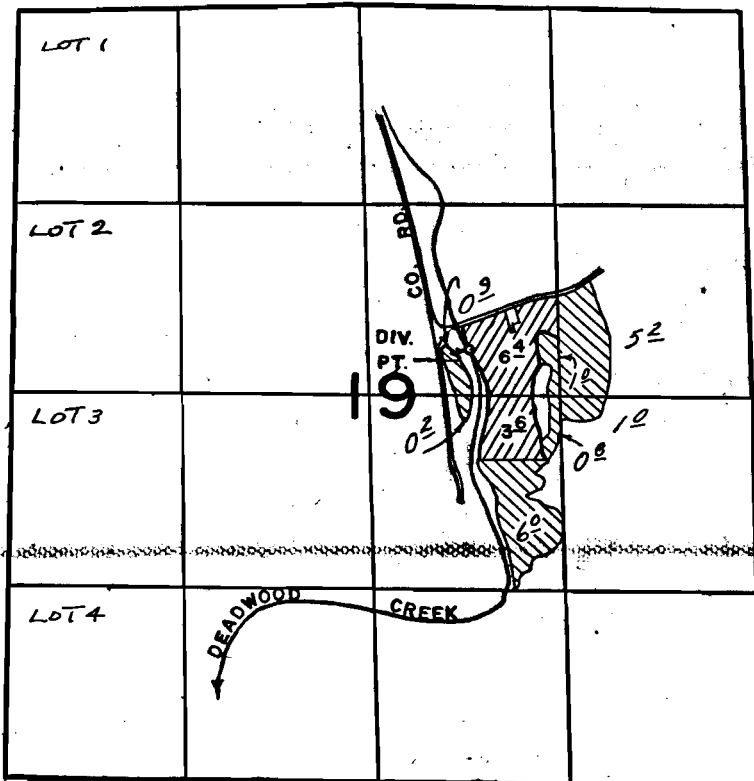




T.16S., R.8W., W.M.



● FD. REF. COR.
 DIV. PT. LOC.: 2960' N. & 3130' E. FROM SW CORNER OF SECTION 19.
 SCALE: 1"=1320'

FINAL PROOF SURVEY UNDER

57842 43805 
 Application No. 50395..... Permit No. 36767... 
 IN NAME OF

.....CAROLINE ESTES.....

Surveyed AUG. 25.. 1977., by B.R. SUND.....
 MAY 25 1979 R.G. MUCKEN
 JULY 30 1986 B.W. BISHOP (57842)

ADDITIONS 12/31/86
 DBQ-3JJ-179 86