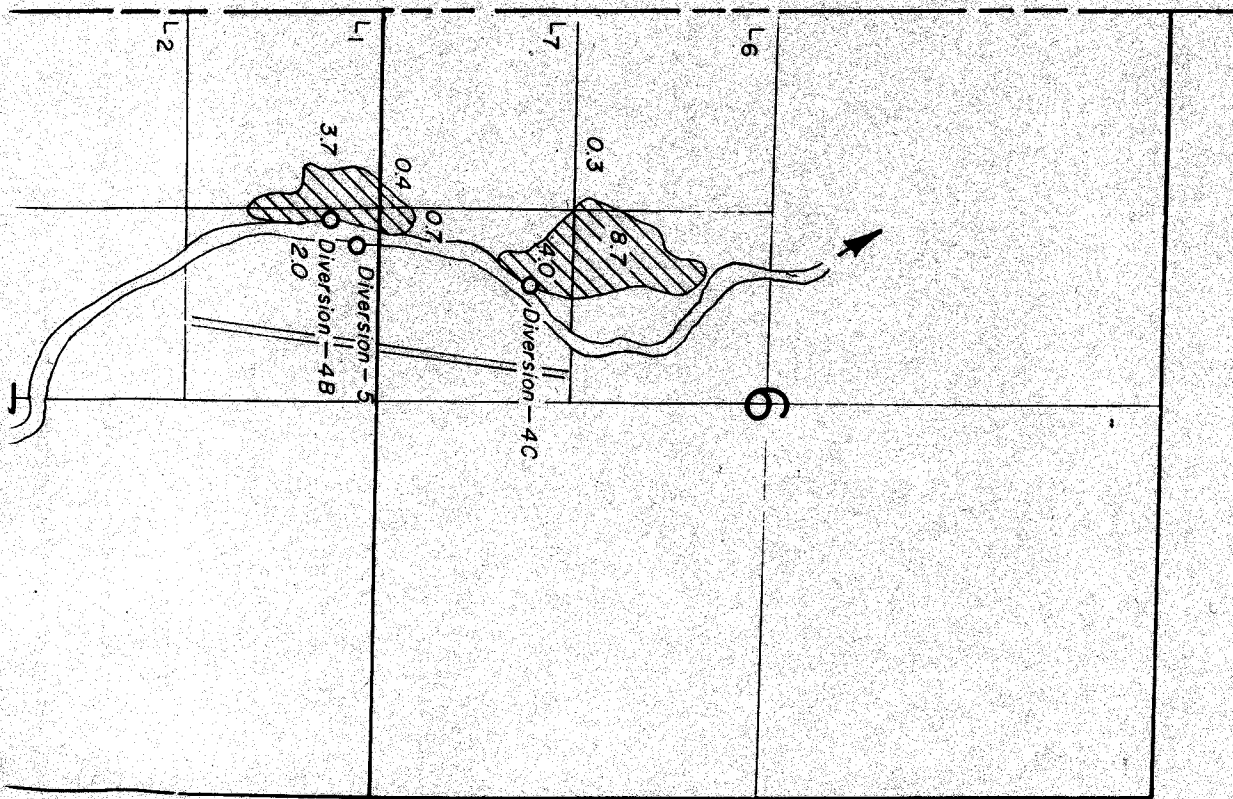


TOWNSHIPS 10&11 SOUTH, RANGE 25&26 EAST, W.M.



FINAL PROOF SURVEY

UNDER

Application No.'s 50323 Permit No.'s 37994 44430
58060 43772 44431

TRANSFER NO.'S:

2791 44432
3906 44724
3907 44725
3908 44725

IN NAME OF

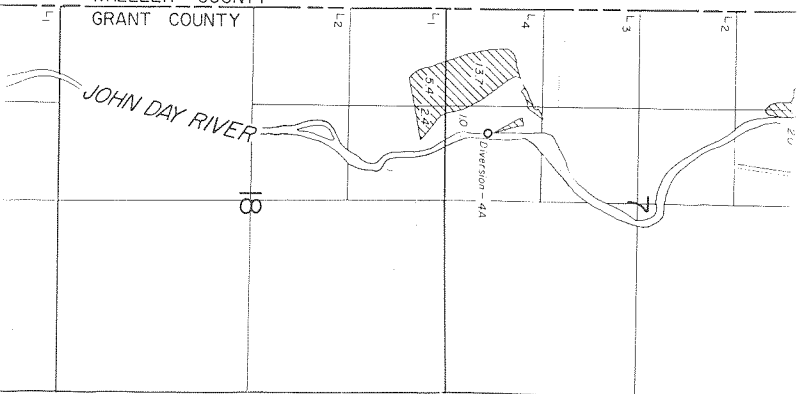
POWAY CITRUS CO.

Surveyed SEPT. 16, 1979, by *W.D. Brown*

DIVERSION POINTS LOCATED.


No.1-430' S & 390' E. from W 1/4 Cor. Sec. 30
No.2-2550' S & 8220' E. from W 1/4 Cor. Sec. 30
No.3-1670' S & 8140' E. from NW Cor. Sec. 31
No.4A-590' N & 1690' E. from SW Cor. Sec. 7
No.4B-330' S & 1430' E. from SW Cor. Sec. 7
No.4C-150' S & 1800' E. from SW Cor. Sec. 7
No.5-150' S & 1800' E. from SW Cor. Sec. 7
No.5B-3520' N & 1340' E. from SW Cor. Sec. 19
ABOVE WITHIN T. 105. R. 26E. W.M.
No.7-520' S & 850' E. from NW Cor. Sec. 6
WITHIN T. 115. R. 26E. W.M.


WHEELER COUNTY
GRANT COUNTY



DIVERSION POINTS LOCATED:

- No. 1 - 430' S. & 390' E. from W. 1/4 Cor. Sec. 30
- No. 2 - 2550 S. & 220' E. from W. 1/4 Cor. Sec. 30
- No. 3 - 1670' S. & 1140' E. from NW Cor. Sec. 31
- No. 4A - 580' N. & 1690' E. from SW Cor. Sec. 7
- No. 4B - 330 S. & 1430 E.
- No. 4C - 1050 N. & 1870 E.
- No. 5 - 150 S. & 1600 E.
- No. 6B - 3620 N. & 1340 E. from SW Cor. Sec. 19
- ABOVE WITHIN T. 10S., R. 26E., W.M.
- No. 7 - 520 S. & 660 E. from NW Cor. Sec. 6
- WITHIN T. 11S., R. 26E., W.M.

 PERMIT 37994

 PERMIT 43772

