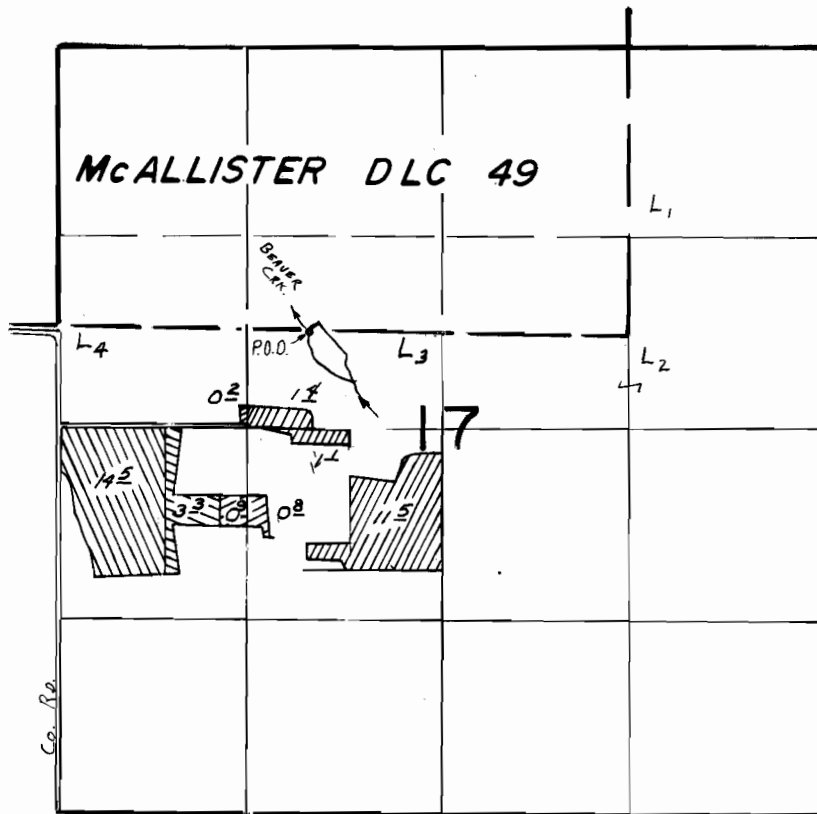


# T. 7S., R. 1W., W.M.







P.O.D. Loc.: 670' N. & 1750' E. from W. 1/4 Cor. Sec. 17.

Scale: 1" = 1320'

## FINAL PROOF SURVEY

UNDER

58923	44264	
60437	45035	
62035	45907	
68732	49652	

Application No. 68732 Permit No. 49652

IN NAME OF

### ELDON & MARY KUENZI

Surveyed JUNE 6, 1984, by Ben Bishop  
& Sept. 23 1986 by T. Warren