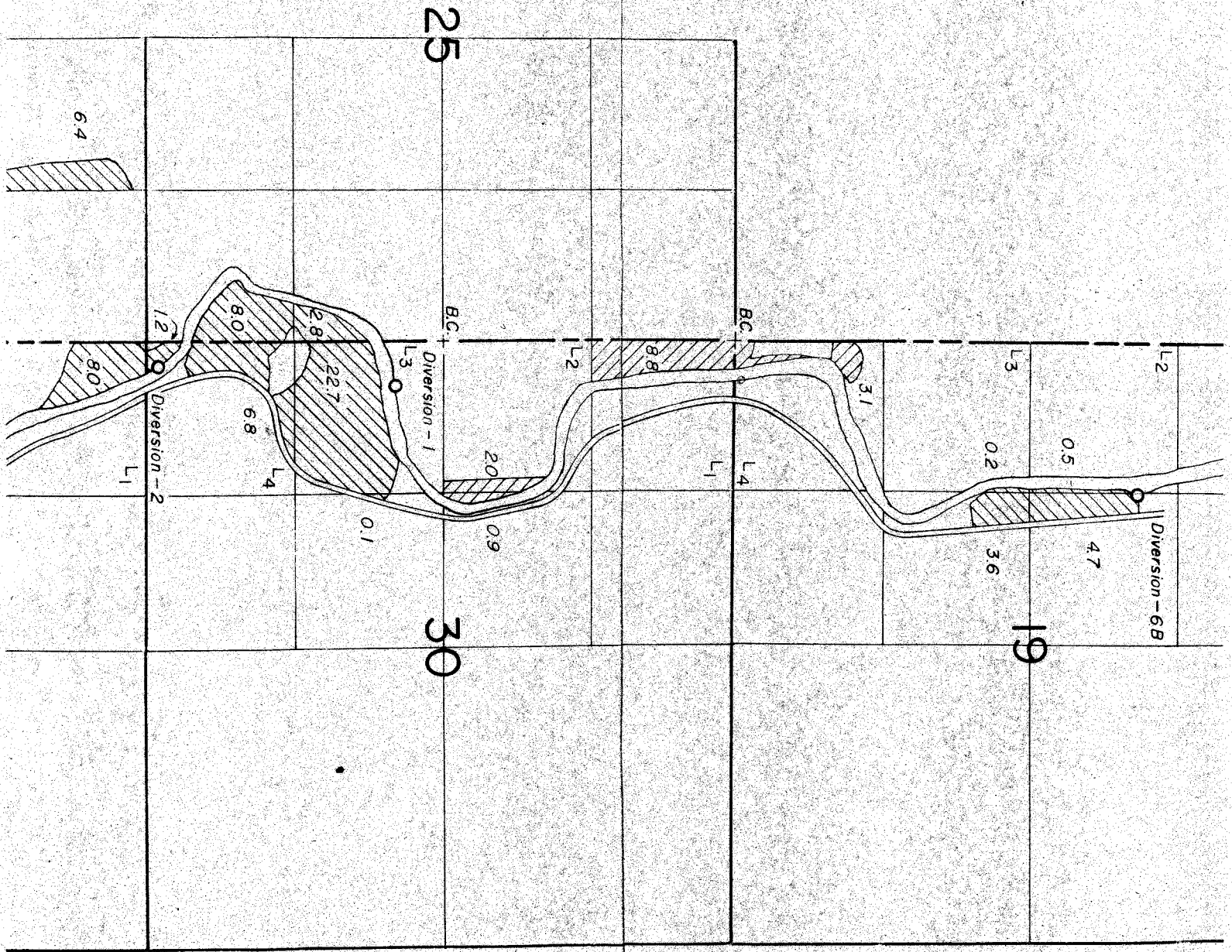


PERMIT 37994
PERMIT 43772



FINAL PROOF SURVEY

UNDER



Application No's 50323 Permit No's 37994
58060 43772

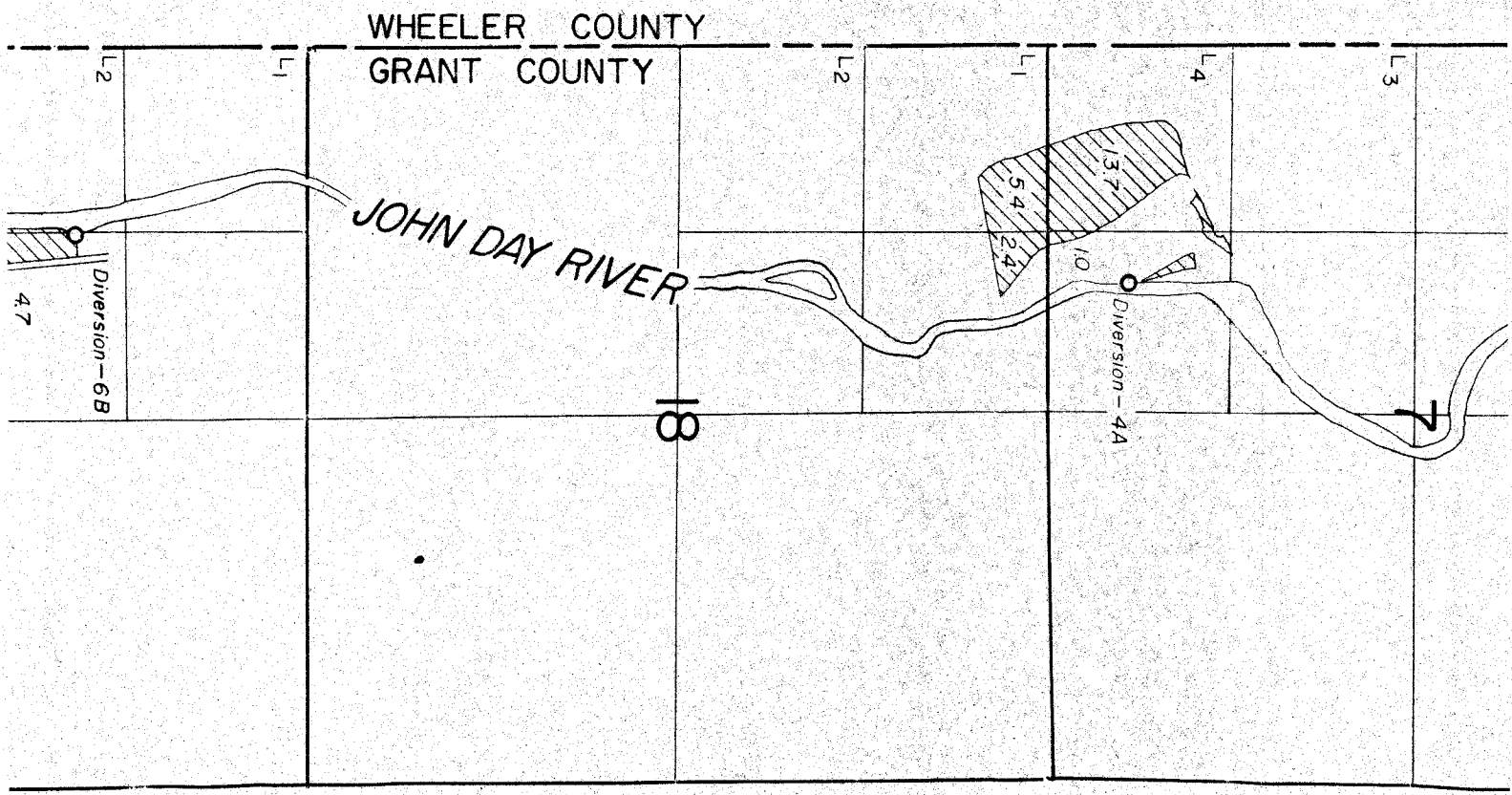
TRANSFER NO'S: 2791 3906
3907 3908

IN NAME OF
POWAY CITRUS CO.

Surveyed SEPT. 16, 1979, by *W.B. Brown*

DIVERSION POINTS LOCATED:
 No. 1-430' S. & 390' E. from W 1/4 Cor. Sec. 30
 No. 2-2550' S. & 220' E. from W 1/4 Cor. Sec. 30
 No. 3-1670' S. & 1140' E. from NW Cor. Sec. 31
 No. 4A-580' N. & 1690' E. from SW Cor. Sec. 7
 No. 4B-330' S. & 1430' E. from SW Cor. Sec. 7
 No. 4C-1050' N. & 1870' E. from NW Cor. Sec. 7
 No. 5-150' S. & 1600' E. from SW Cor. Sec. 19
 No. 6B-3620' N. & 1340' E. from SW Cor. Sec. 19
 ABOVE WITHIN T. 10S., R. 26E., W.M.
 No. 7-520' S. & 660' E. from NW Cor. Sec. 6
 WITHIN T. 11S., R. 26E., W.M.

 PERMIT 37994
 PERMIT 43772



TOWNSHIPS 108 | SOUTH, RANGE 25 & 26 EAST, W.M.

