

T-6191

# SECTION 1 T.2S. R.3W. W.M., WASHINGTON COUNTY, OR WATER RIGHT TRANSFER MAP

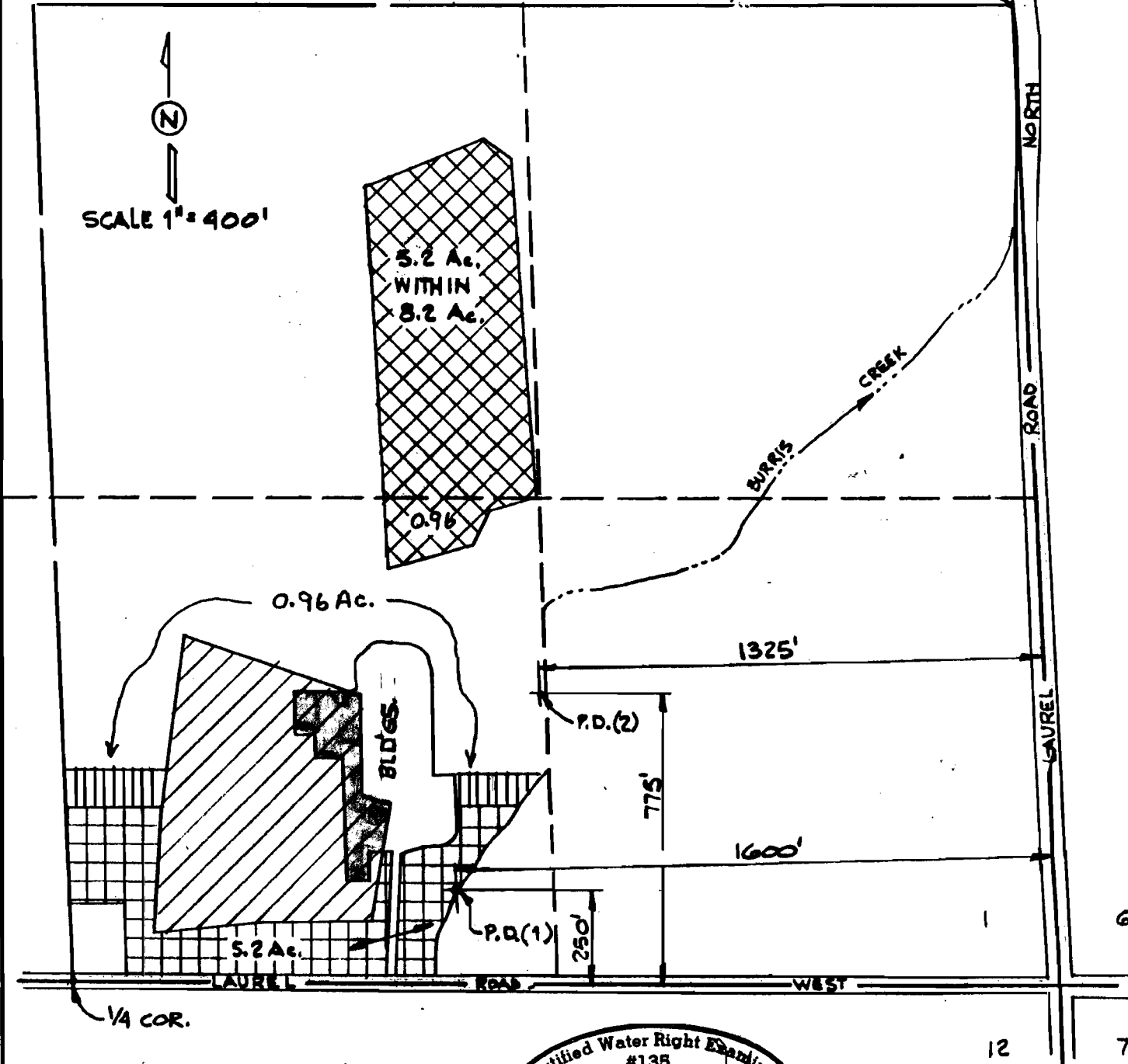
FOR  
**RICHARD EGGER**  
ROUTE 2 BOX 362  
HILLSBORO, OR 97123





## RECEIVED

IAN 19 1989

WATER RESOURCES DEPT.  
SALEM, OREGON

1.3 ACRES ABANDONED PER ITEM 5 OF T-6191



-  PERMIT # 18833  
CERT. # 20084
-  AREA TRANSFERRED FROM
-   AREA TRANSFERRED TO

Certified Water Right Examiner  
#138  
*W. Richard Verboort*  
W. Richard Verboort  
Nov. 19, 1987  
STATE OF OREGON

PREPARED BY:  
W. RICHARD VERBOORT, P.E.

PREPARATION OF THIS MAP IS FOR THE PURPOSE OF IDENTIFYING THE LOCATION OF THE WATER RIGHT ONLY. THERE IS NO INTENT TO PROVIDE DIMENSIONS OR LOCATION OF PROPERTY OWNERSHIP LINES.