



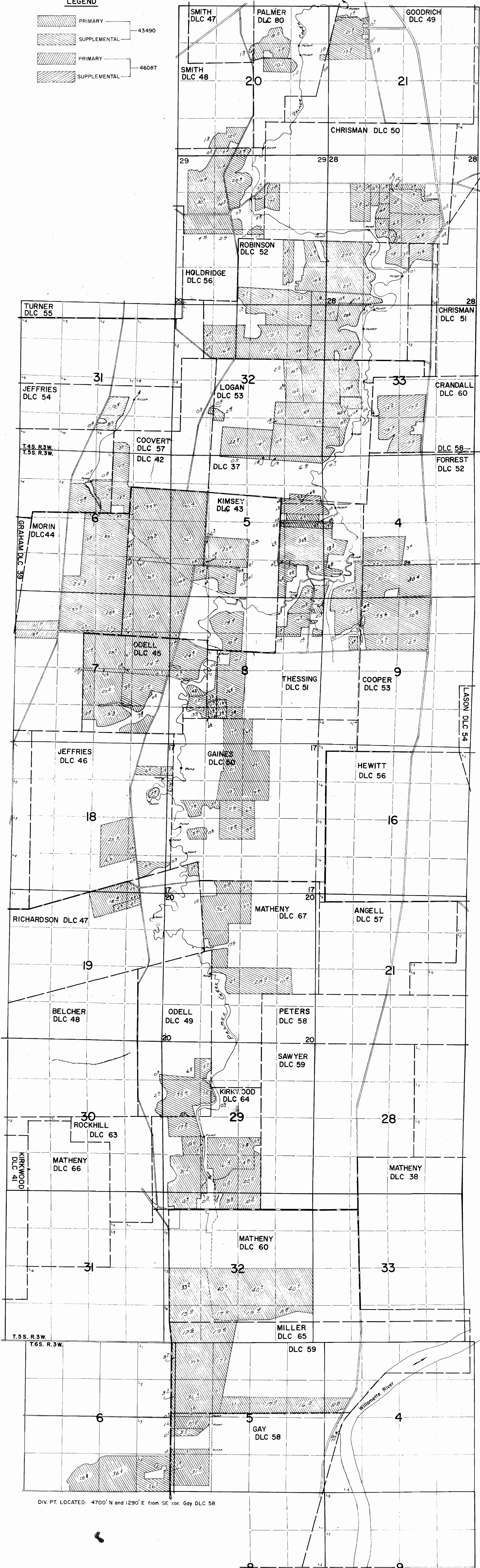


LEGEND

-  PRIMARY — 43490
-  SUPPLEMENTAL — 43490
-  PRIMARY — 46087
-  SUPPLEMENTAL — 46087



DIV. PT. LOCATED: 4700' N and 1290' E from SE cor. Gay DLC 58.

FINAL PROOF SURVEY

43490 32243
 Application No. 46087 Permit No. 34436
 IN NAME OF

PALMER CREEK WATER DISTRICT IMPROVEMENT COMPANY

Aug. 12-16, 1975 L.E. Gould
 Aug. 21-23, 1975 R.G. Mucken
 Surveyed Aug. 26-29, 1975, by D.M. Norby