

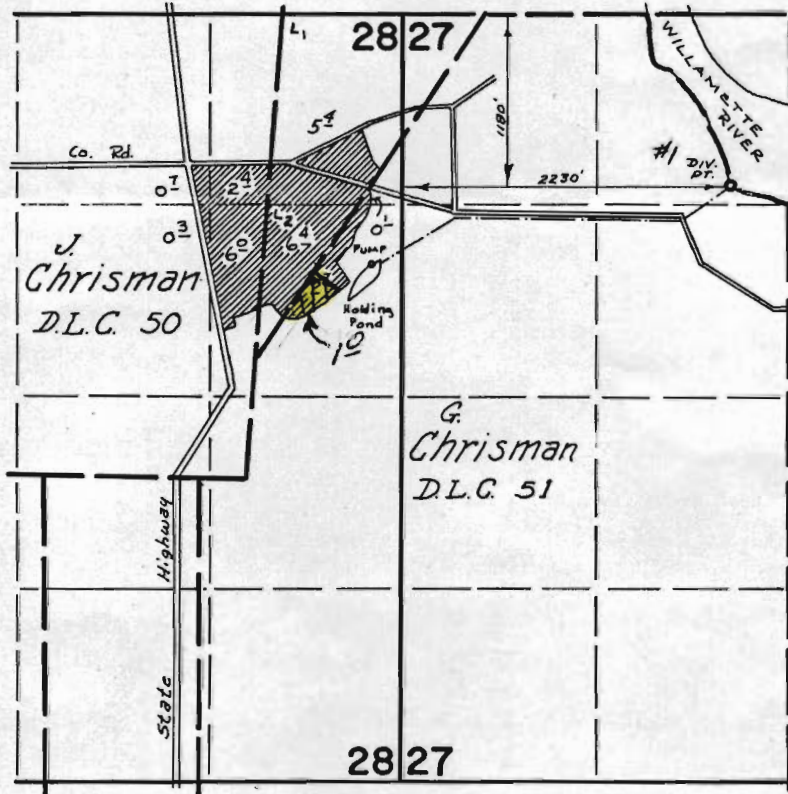
OVERACREAGE FILING

RECEIVED

AUG 31 1978

WATER RESOURCES DEPT.
SALEM, OREGON

T.4 S., R.3 W., W.M.



- this application
Willamette River Primary

FINAL PROOF SURVEY
UNDER

Application No. 46791 Permit No. 34991
IN NAME OF

HUBERT L. WILSON

Surveyed Oct. 26 1972, by D. Norby

Application No. **57881**
Permit No. **43642**

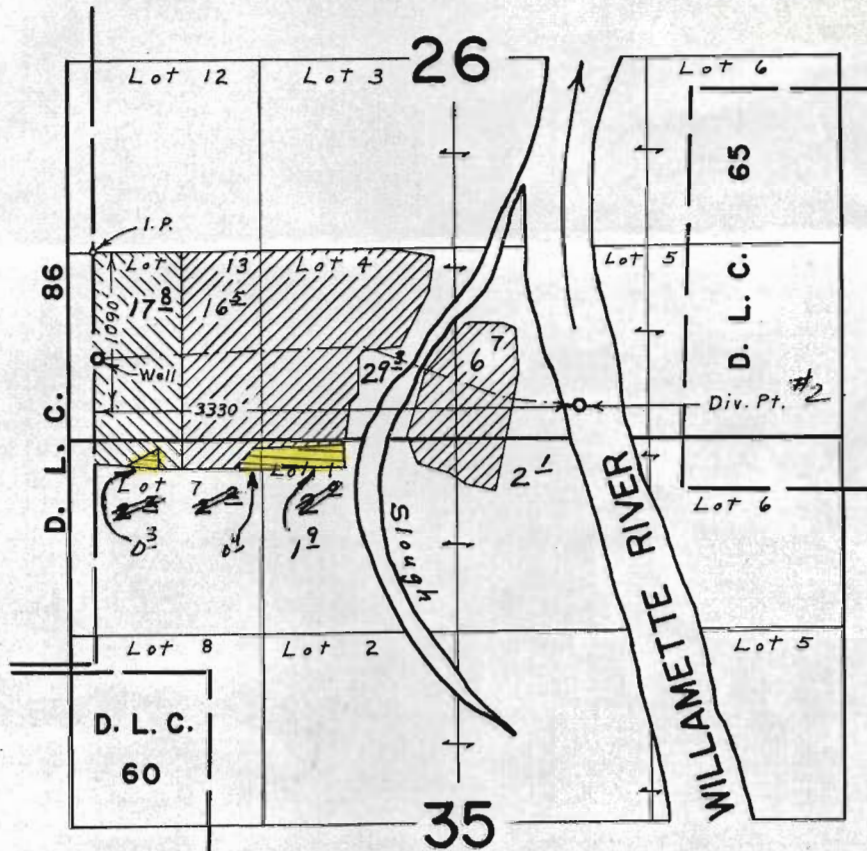
NEW LANDS



T. 4 S. R. 3 W. W. M.

RECEIVED

AUG 31 1978

WATER RESOURCES DEPT.
SALEM, OREGON



Primary 
 Supplemental 



this appl.

Willamette River Primary

~~FINAL PROOF SURVEY~~

UNDER

Application No. ~~47809~~ Permit No. ~~31297~~

IN NAME OF

~~HUBERT L. WILSON~~

Surveyed Sept. 8, 1967, by L. E. Gould

Application No. 57881
43642
Permit No.

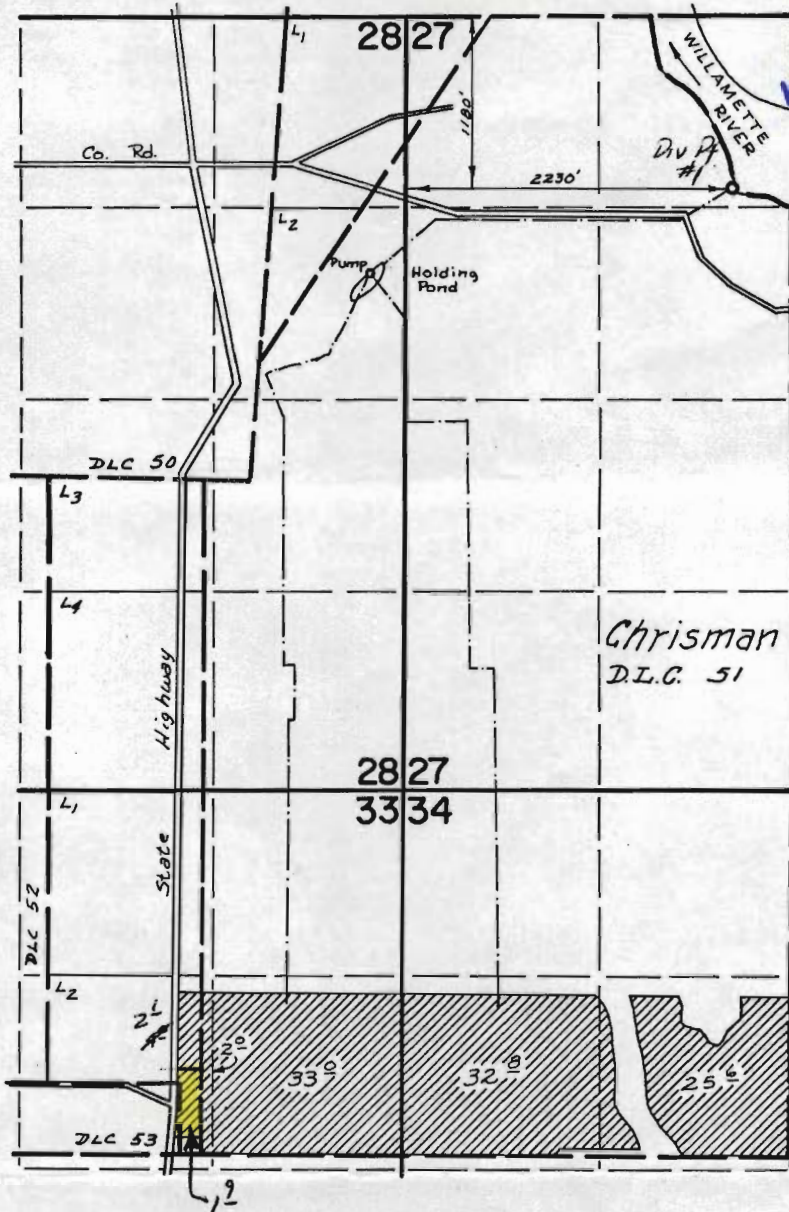
THIS IS AN OVERACREAGE FILING

T.4S., R.3W., W.M.

RECEIVED

AUG 31 1978

WATER RESOURCES DEPT.
SALEM, OREGON



~~FINAL PROOF SURVEY~~

UNDER

Primary IRRIGATION

- this application

Application No. ~~46792~~ Permit No. ~~31892~~
IN NAME OF

~~HUBERT L WILSON~~

Surveyed Oct. 27. 19.72., by D. Norby

Application No. 57881
Permit No. 43642