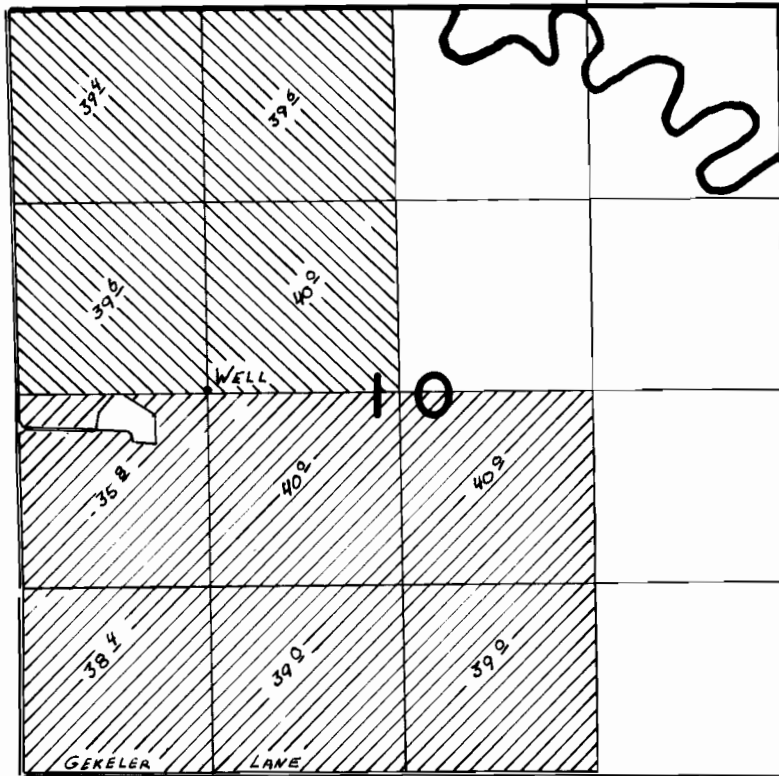




# T. 3 S. R. 39 E., W.M.



WELL LOCATION: 2640' NORTH AND 1320' EAST FROM S.W. COR. SEC. 10

-  PRIMARY
-  SUPPLEMENTAL

## FINAL PROOF SURVEY UNDER

Application No. ~~G:10280~~. Permit No. ~~G:9309~~.....  
IN NAME OF

WEISHAAR FARM, STANLEY, GUY, STEVE.....

Surveyed ~~Nov. 19~~..... 19~~81~~...., by ~~V.L. CHURCH~~.....