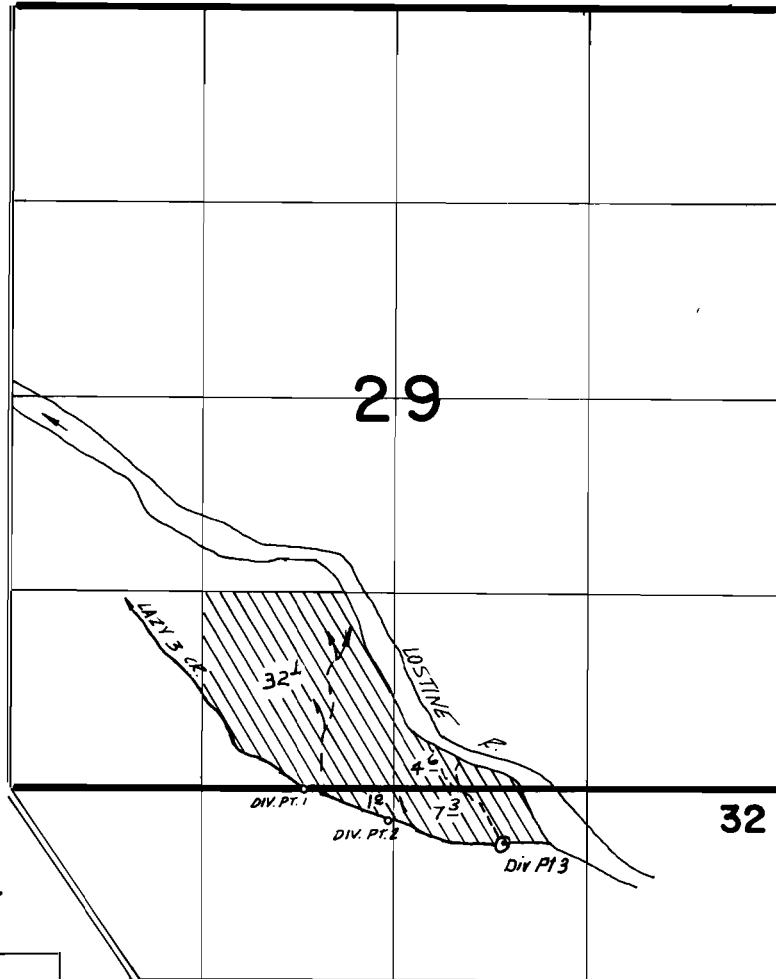
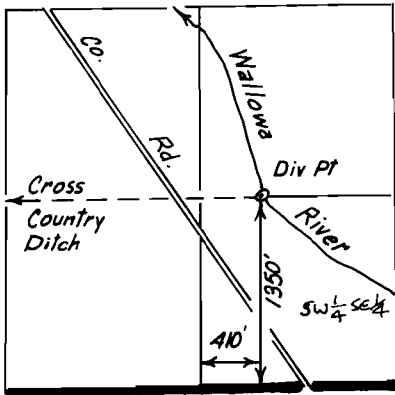


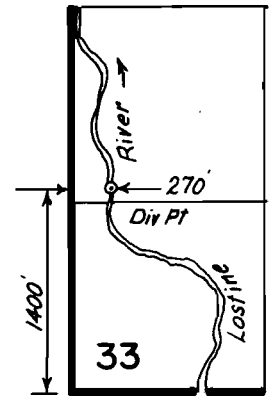
T. 1N., R. 43E., W.M.



T. 1S., R. 43E., W.M.
SECTION 11



DIV. PT. 1 LOC. 10'S & 2020'E FROM SW COR. SEC 29
 DIV. PT. 2 LOC. 200'S & 2700'W FROM NE COR. SEC 32
 Div. Pt. 3 Loc. 380' S & 1870' W from NE COR. SEC. 32.

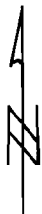


FINAL PROOF SURVEY
UNDER

Application No. 50223 Permit No. 37956
 IN NAME OF

PERRY JOHNSTON

Surveyed 8-30 1978, by R. F. BARWIN
8-11 1988, by Vern Church



Scale: 1" = 1320'