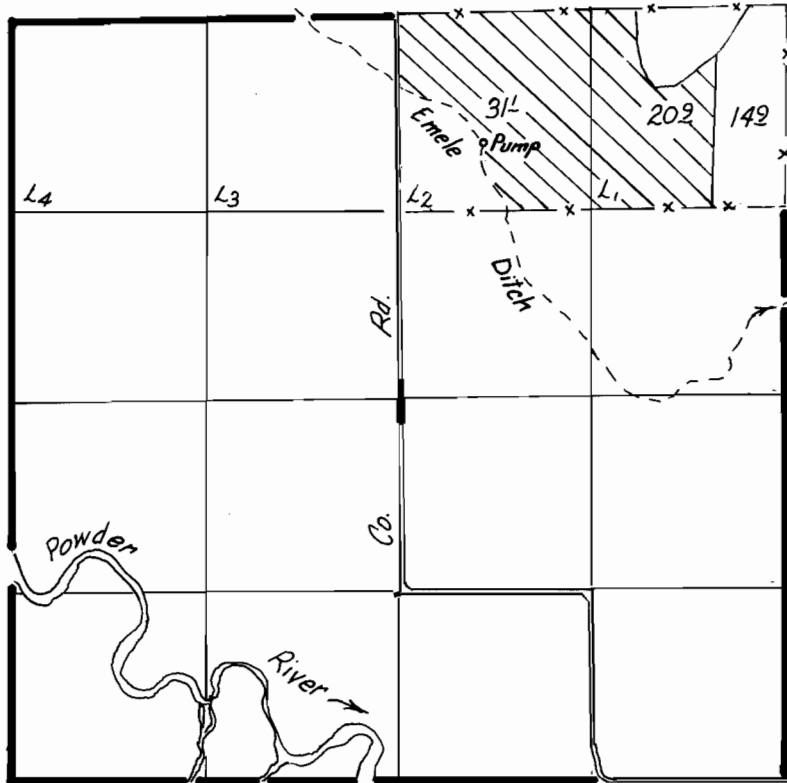
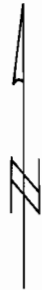
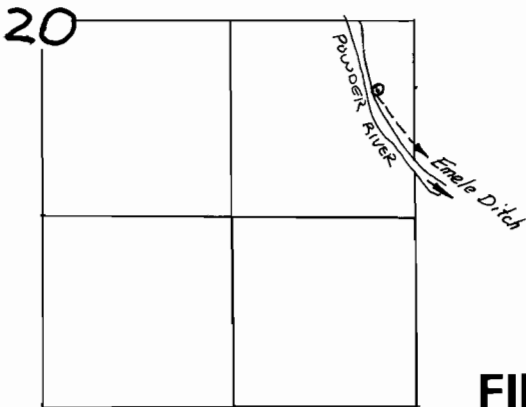


# T.8S., R.41E., W.M.



Div. pt. loc. 2190' N. & 250' W. from  
S.E. cor. sec. 20.



Scale: 1" = 1320'

## FINAL PROOF SURVEY UNDER

Application No. **54085** Permit No. **40493**...  
IN NAME OF

.....**FRANK J. COLTON**.....

Surveyed 6-15..... 1989, by Vern Church.....