
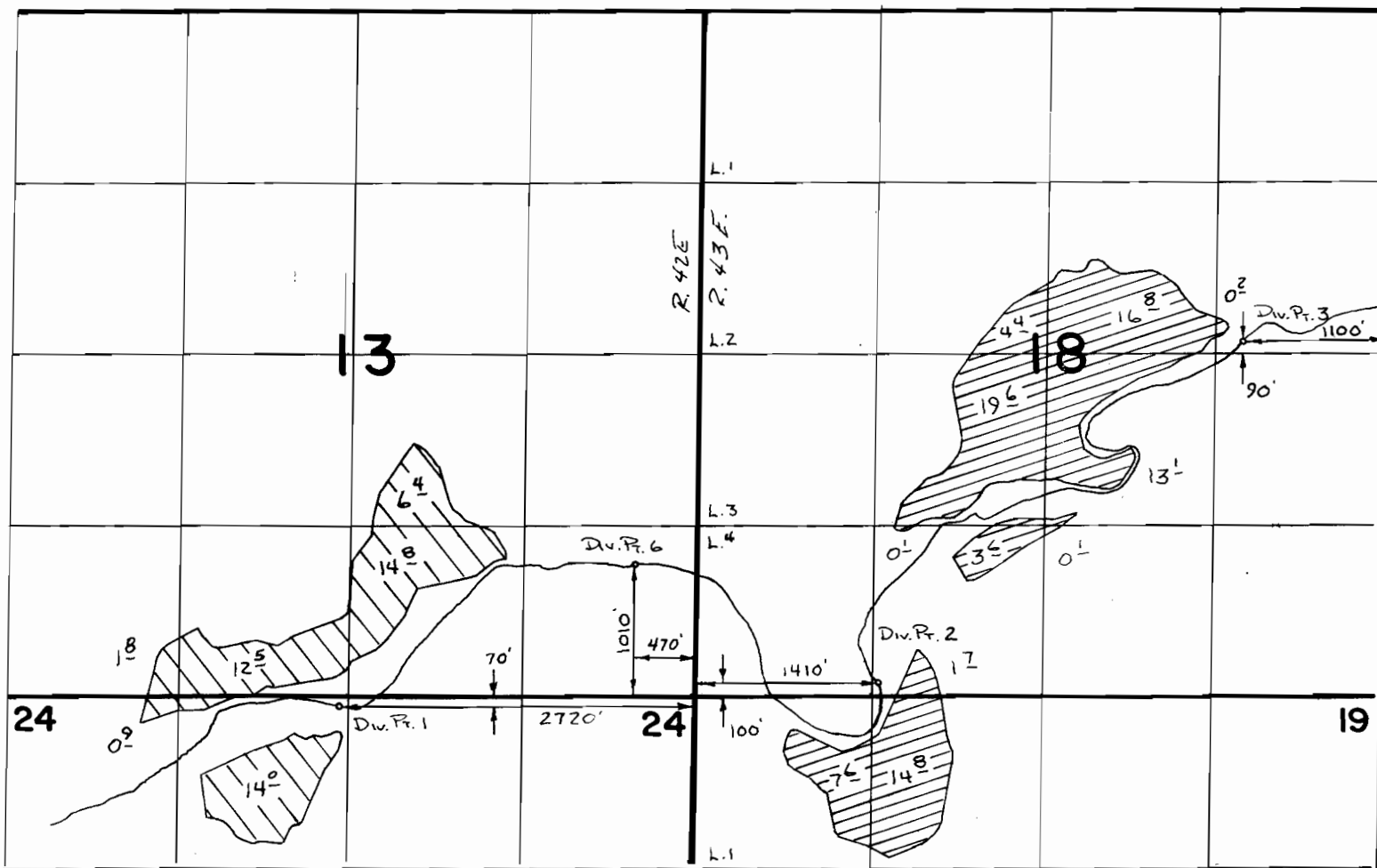
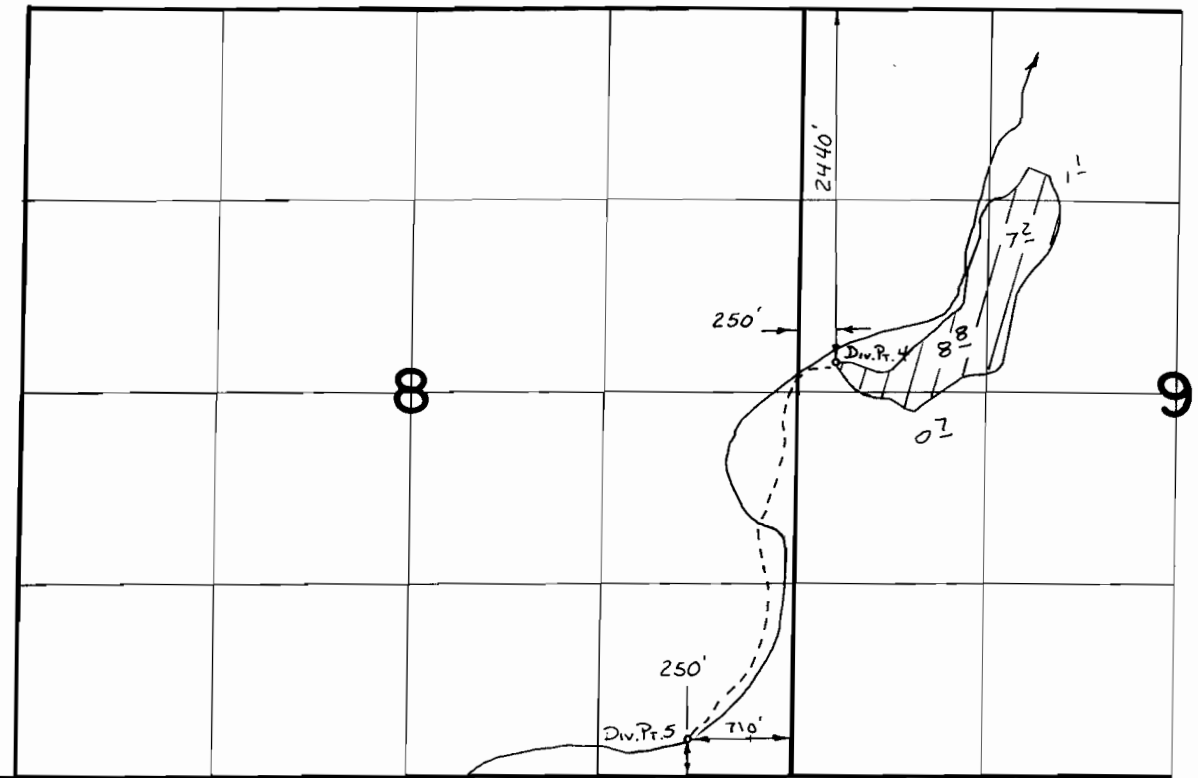


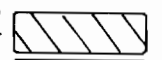


T. 18S., R. 42 & 43E., W.M.



SCALE 1" = 1320'



FINAL PROOF SURVEY
UNDER

APPL. 51656 PER. 38950 - 
51657 38951 - 
51655 38949 - 

IN NAME OF
RICHARD JORDAN

Surveyed 5-25, 1988 by V.L. CHURCH