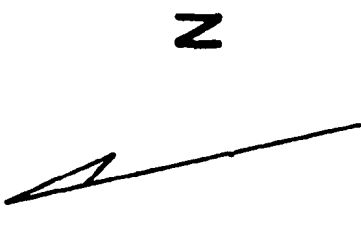


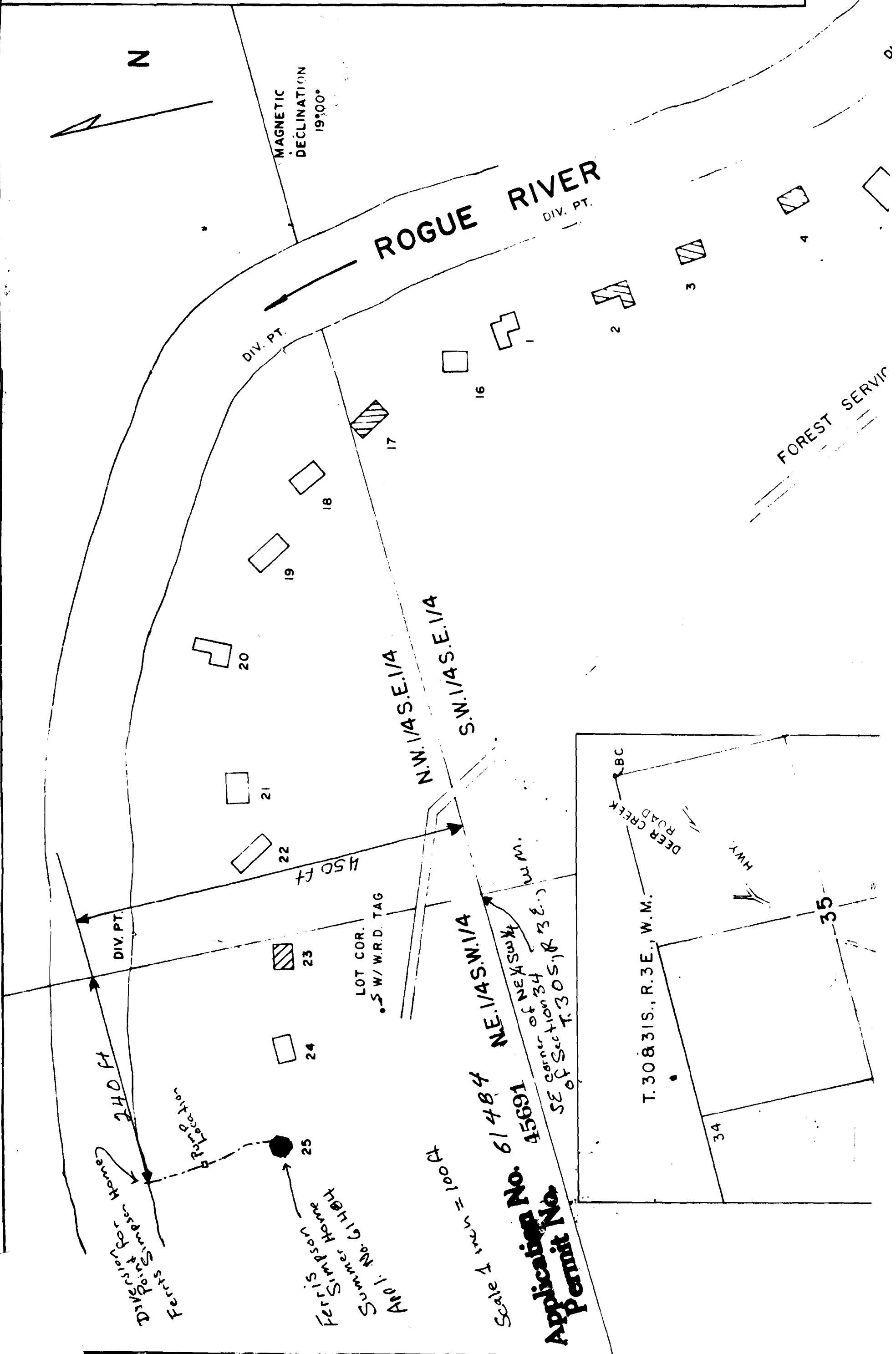
CECIL I
 CATHEI
 WILLIAM
 JOHN H
 KATHEI
 CLAREI
 & JOH
 F.W. EB
 ALICE I
 WARRE
 PHILIP
 JAI



MAGNETIC
 DECLINATION
 19°00'

ROGUE RIVER
 DIV. PT.

FOREST SERVICE

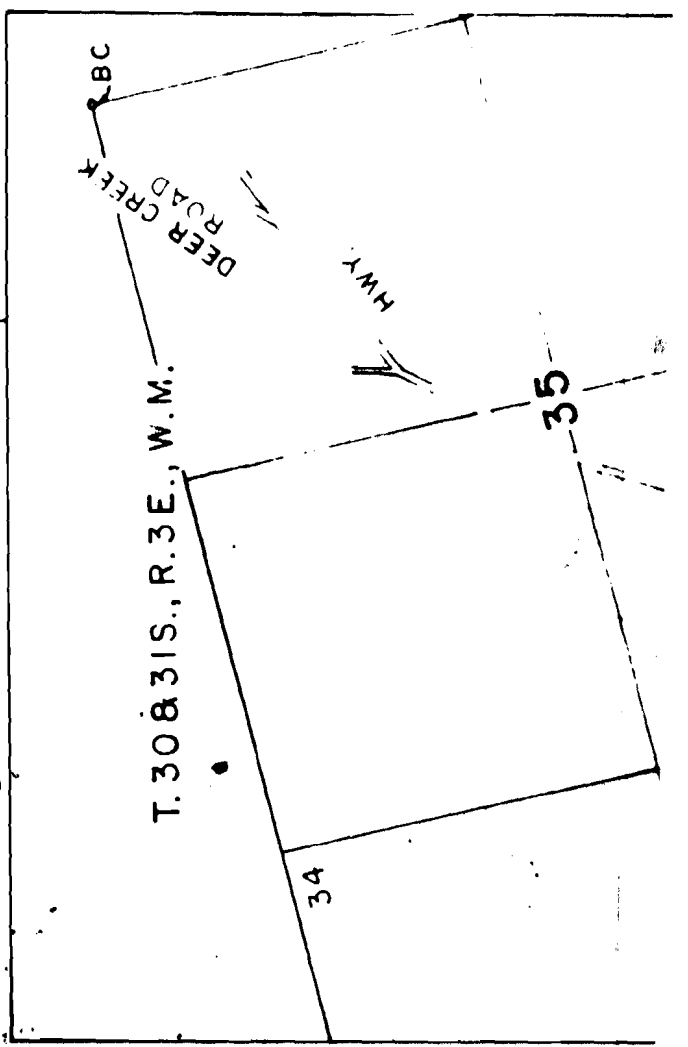


240 ft
 Ferris Simpson Home
 Diver Point
 Ferris Simpson Home

25
 Ferris Simpson Home
 Summer Home
 Appl. No. 61484

Scale 1 in. = 100 ft

Application No. 61484
 Permit No. 45691
 NE. 1/4 S.W. 1/4
 SE corner of Section 34
 of Section 30 S. 1 R. 3 E. 1
 W.M.



T. 30 S. 1 R. 3 E. 1 W.M.