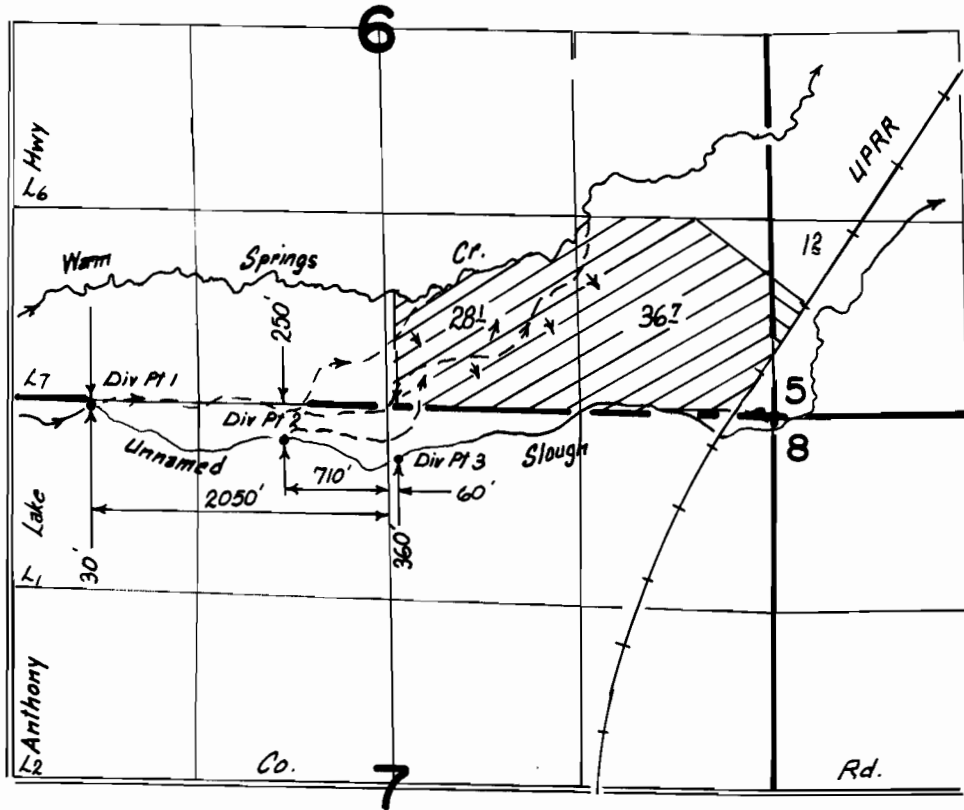


T.7S., R.39E., W.M.





Scale: 1" = 1320'

FINAL PROOF SURVEY UNDER

Application No. **65198** Permit No. **47872**
IN NAME OF

PETER W. SCHOENINGH, JR.

Surveyed **10-9** 19**87**, by **Vern Church**

-  Primary Irrigation
-  Supplemental Irrigation