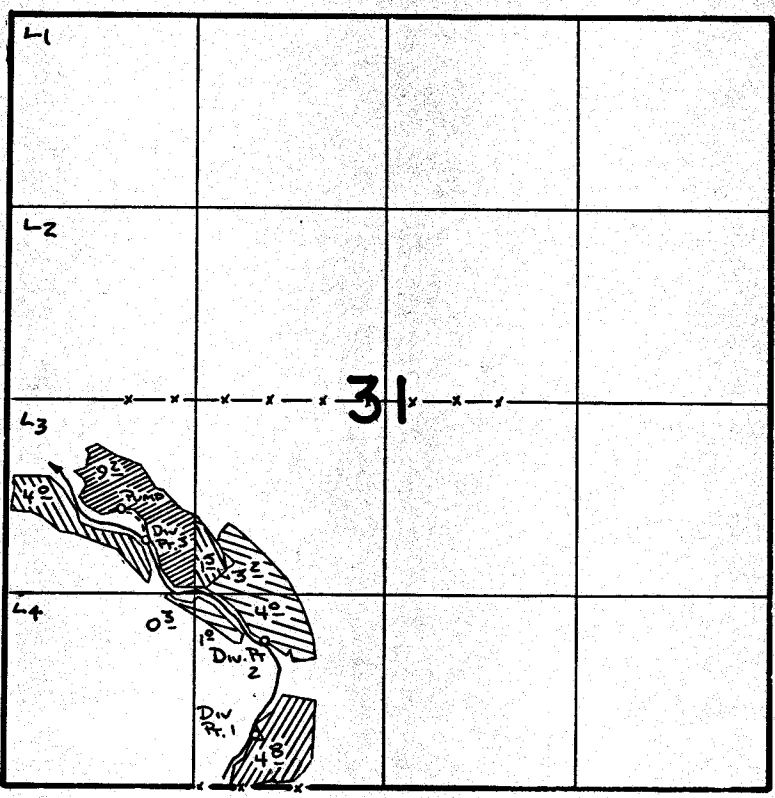


P-41464
 64009
 57697





T. 5S., R. 24E., W.M.



SCALE: 1"=1320'

Div. Pt. 1 Loc: 2280'S. & 1750'E.
 Div. Pt. 2 Loc: 1640'S. & 1810'E. } FROM W¹/₄ COR. SEC. 31
 Div. Pt. 3 Loc: 960'S. & 970'E.

FINAL PROOF SURVEY
 UNDER

-  T-3512
Div. Pt. 3
-  PER. 41464
Div. Pt. 3
-  PER. 41464
Div. Pt. 2
-  PER. 41464
Div. Pt. 1

TRANSFER 3512

Application No. 55171 Permit No. 41464
 IN NAME OF

LLOYD ROGERS

Surveyed 5-15 1986, by V. h. Church