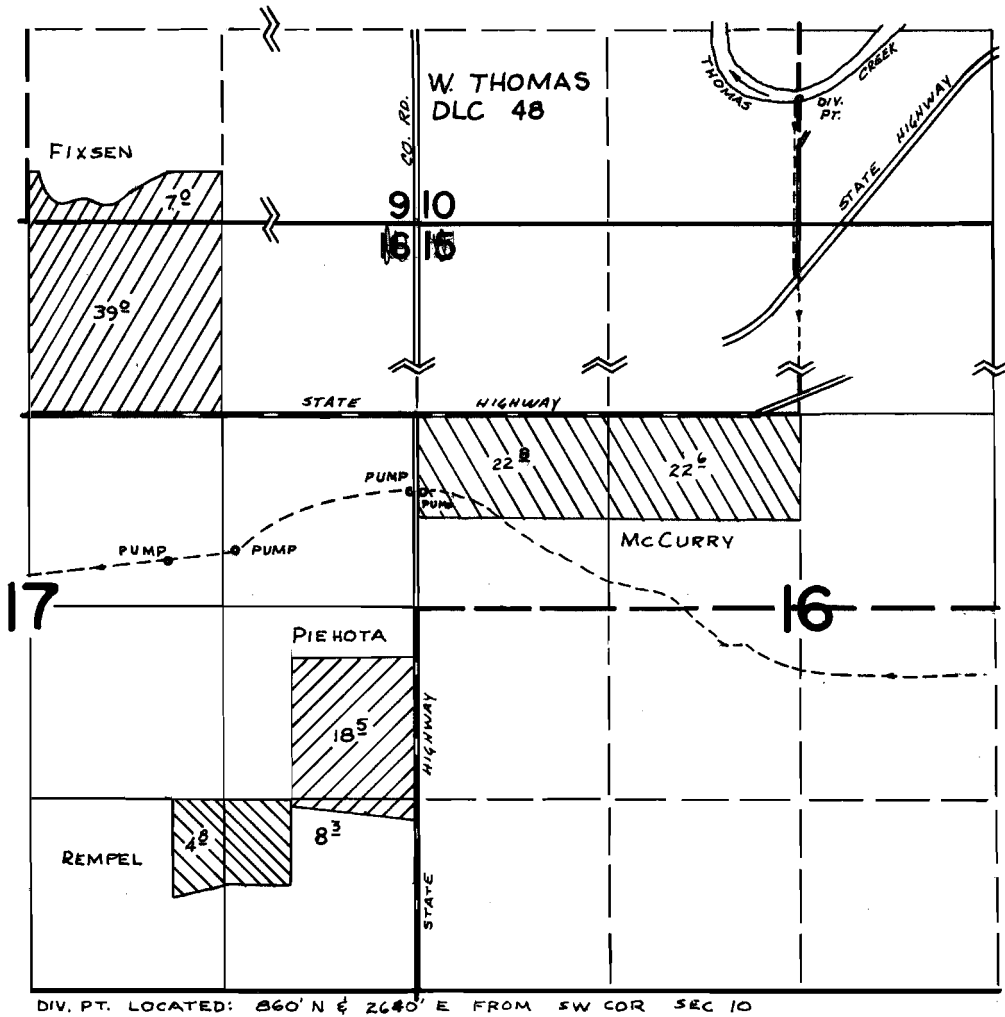


# T. 10S. R. 1W. W.M.



## FINAL PROOF SURVEY UNDER

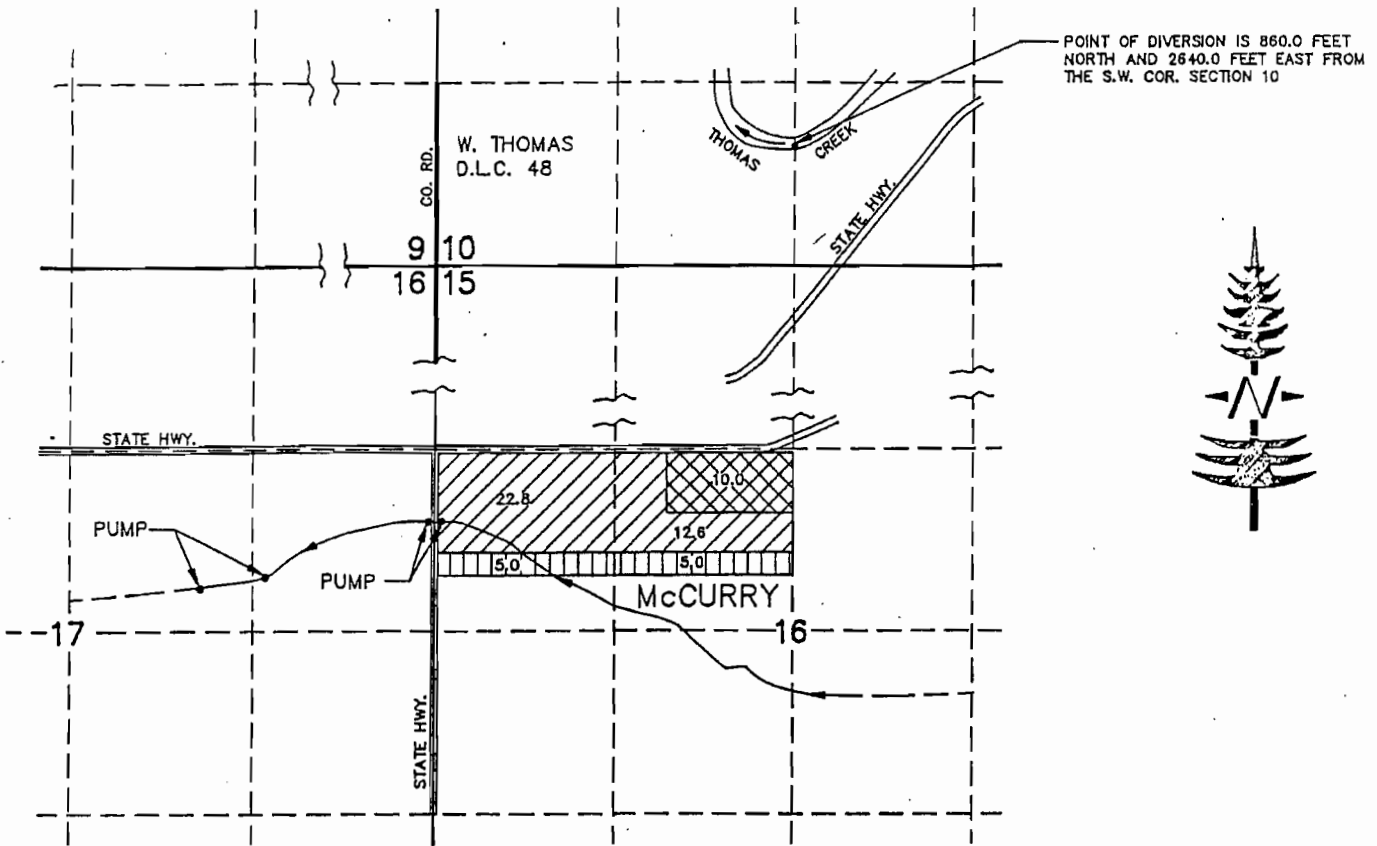
Application No. 43959 Permit No. 32841  
IN NAME OF

SCIO WATER IMPROVEMENT DISTRICT

Surveyed SEPT 6 1972, by D. Norby

T.10S.,R.1W., W.M.

T-6371



**EXISTING ACRES**

IN SECTION 16  
UNDER # 40795

SW 1/4,NW 1/4 22.8 ACRES  
SE 1/4,NW 1/4 22.6 ACRES

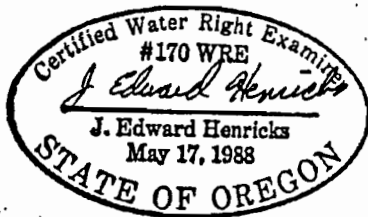
**PROPOSED ACRES**

IN SECTION 16

SW 1/4,NW 1/4 27.8 ACRES  
SE 1/4,NW 1/4 17.6 ACRES

**LEGEND:**

- SECTION LINE
- - - FORTY LINES
- ////// EXISTING IRRIGATED ACRES UNDER # 40795
- XXXXXX ACRES TO BE RELOCATED
- ||||| RELOCATED ACRES



ONLY DOCUMENTS STAMPED WITH RED INK ARE ORIGINALS

**APPLICATION MAP FOR PROPOSED WATER RIGHT TRANSFER**

WATER RIGHTS	ACAD FILE: McCURRY
<b>PREPARED FOR BILLIE B. McCURRY</b> 39848 HIGHWAY NO. 228 SCIO, OREGON 97374	
SCALE: 1"=1320'-0"	DATE: MAR 28, 1990
DRAWN BY: JEH	PLT • 1-4584Q TIME: 16:14
DRAWING: McCURRY-90-WATER REV A	

I J. EDWARD HENRICKS, BEING DULY SWORN AS A WATER RIGHT EXAMINER LICENSE NO. 170 HAVE PREPARED THIS MAP FOR BILLIE B. McCURRY ON THIS 28th DAY OF MARCH 1990.

PREPARATION OF THIS MAP IS FOR THE PURPOSE OF IDENTIFYING THE LOCATION OF THE WATER RIGHT ONLY AND HAS NO INTENT TO PROVIDE DIMENSIONS OR LOCATION OF PROPERTY OWNERSHIP LINES.