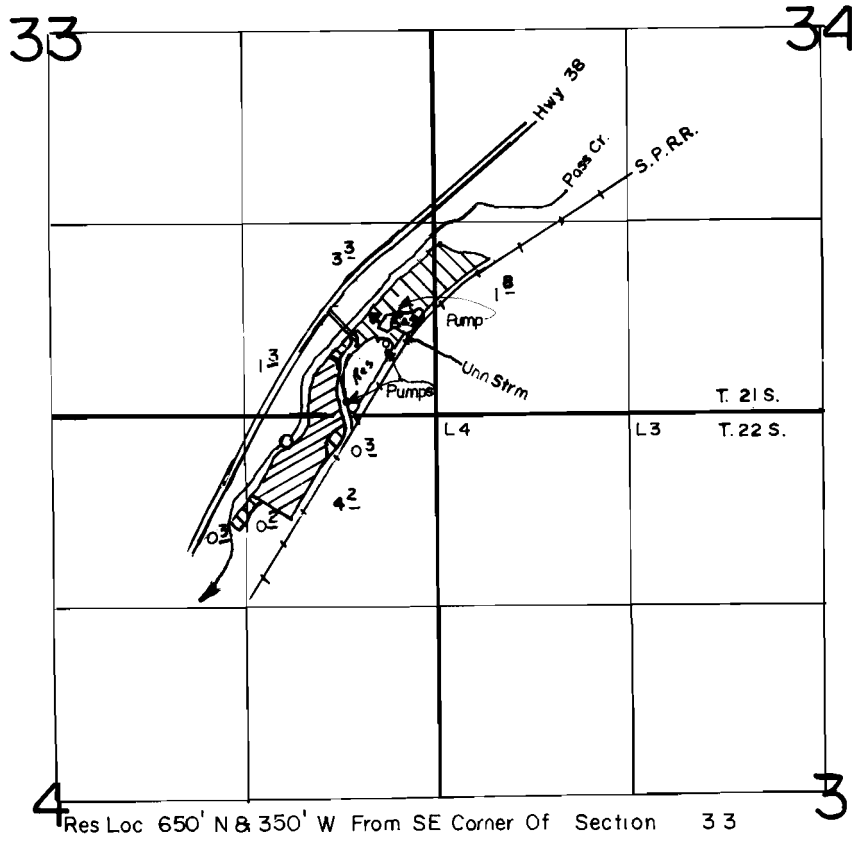




T.21&22S.,R.5W.,W.M.



SCALE: 1" = 1320'

 Primary
 Supplemental

FINAL PROOF SURVEY
UNDER

R-50382 R-6266
 Application No. 50383.. Permit No. 39119.....
 IN NAME OF
WILLIAM C. & NONDYS V. WOOLEY
 Surveyed OCT. 1..... 1979., by S. DONALDSON.....