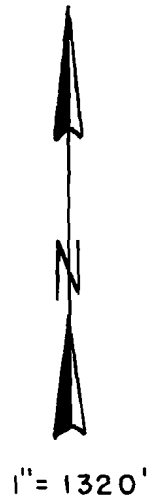
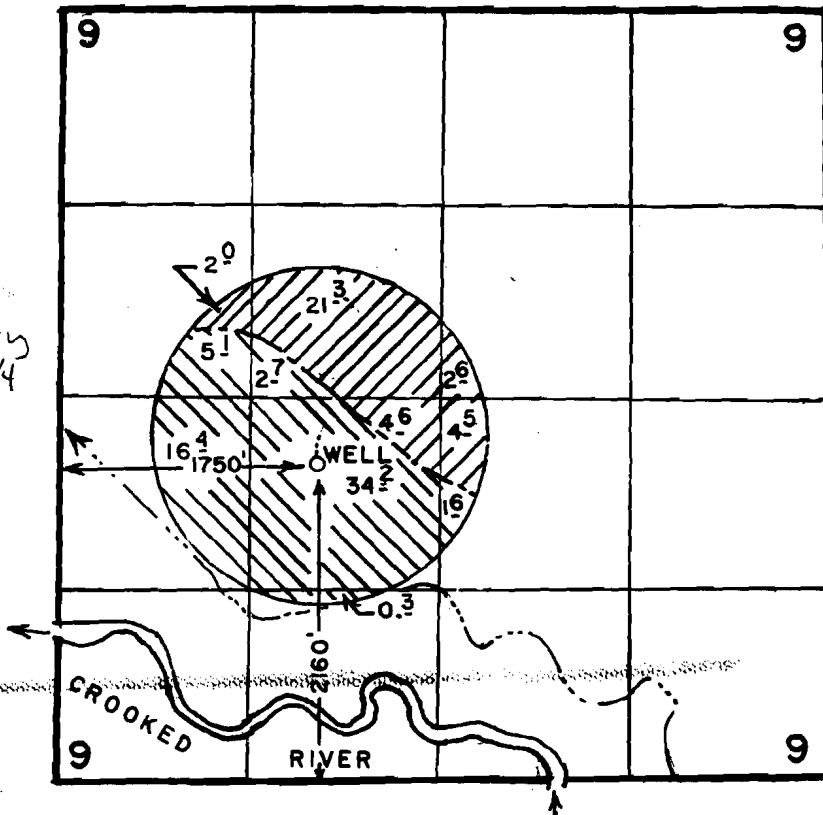




T. 17 S., R. 22 E., W.M.

2.5 Primary
in SE 1/4 NW 1/4
sent note to
Jackie 3-18-91
DMS



 PRIMARY ACREAGE
 SUPPLEMENTAL ACREAGE

FINAL PROOF SURVEY UNDER

Application No. G-9057 Permit No. G-8422
IN NAME OF

SEVERANCE RANCH

Surveyed FEB...2, 1990, by B.W. BISHOP

Cert. 65238

RECEIVED
DATE 3-18-91
WATER MASTER DISTRICT #11
BY DMS

G-8422

3-23-90 DMS
41013-280-114A