

P-48129  
C-65530

T. 13S., R. 30 & 31E., W.M.

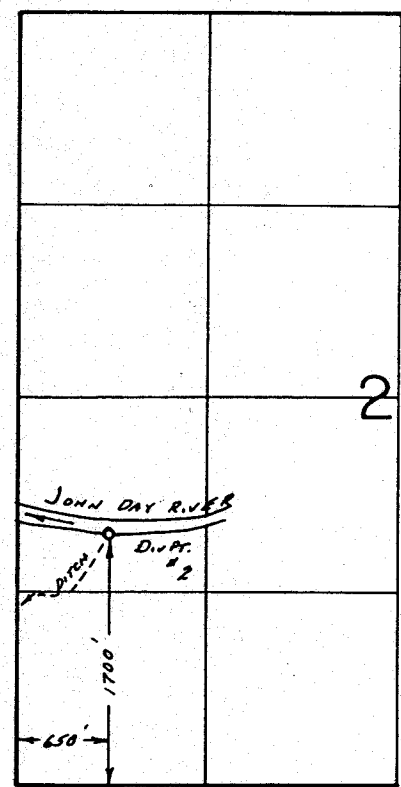
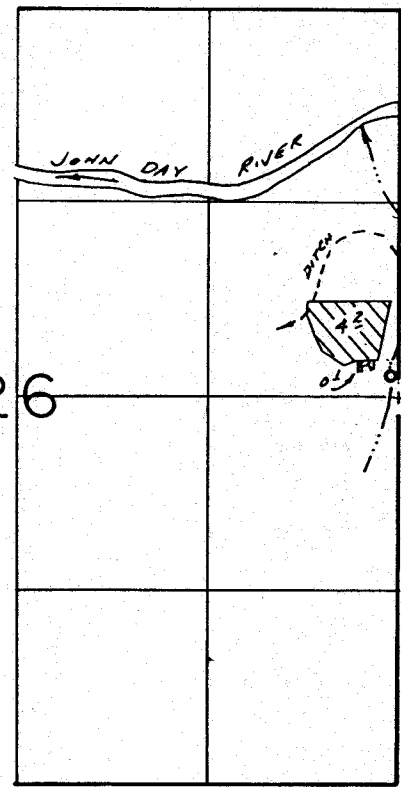
R. 30E.

R. 31E.





26

20



Div. Pt. #1 Loc: 140' N. & 50' W.  
FROM E 1/4 COR. SEC. 26.

-  JOHN DAY RIVER
-  UNNAMED DRAW

SCALE: 1" = 1320'

### FINAL PROOF SURVEY UNDER

Application No. 66891... Permit No. 48129.....  
IN NAME OF

.....DELBERT & DONNA BURRIL.....

Surveyed June 21... 1988, by V. L. CHURCH.....

PTS 4/7/89 BJB