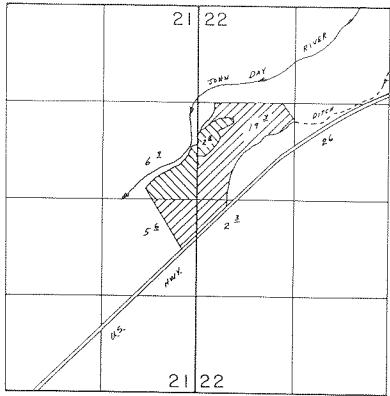
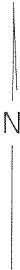




P-49281
C-65546

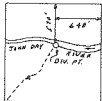
T.13 S., R. 32 E., W.M.



SCALE: 1"=1320'

SEC. 14

-  PRIMARY
-  SUPPLEMENTAL



FINAL PROOF SURVEY
UNDER

Application No. 68315... Permit No. 49281.....
 IN NAME OF
HELEN & MARTIN CARTER
DONNA & GERALD CARTER
 Surveyed JUN. 18... 1988, by V.L. CHURCH.....

4/28/89
d.c.