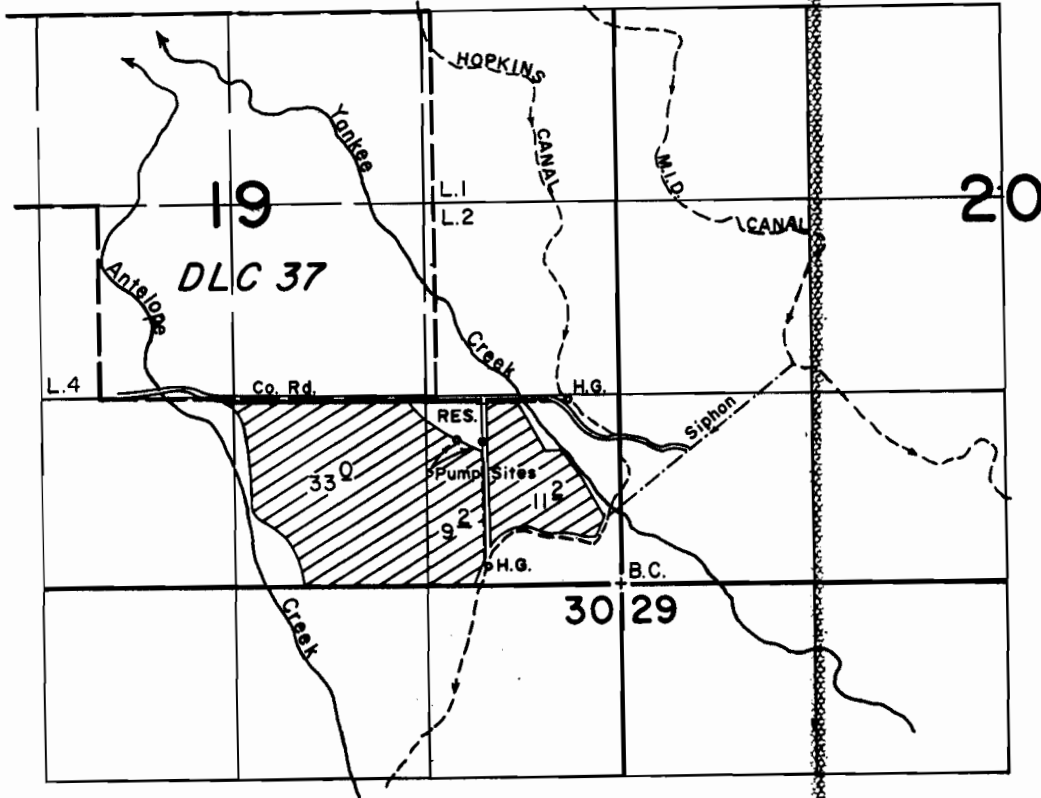
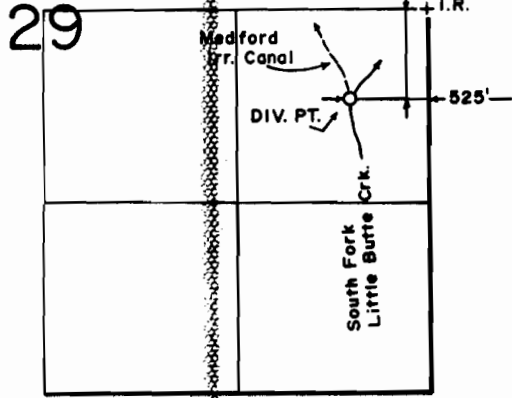
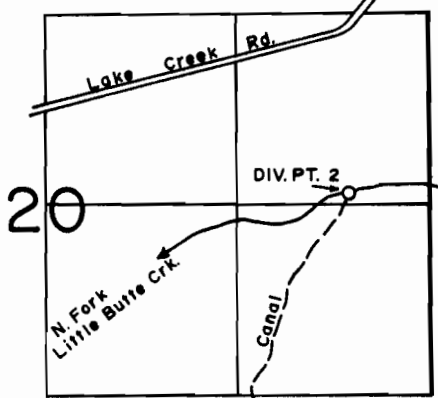


# T. 36 S., R. 1 E., W.M.



SCALE: 1" = 1320'

# T. 36 S., R. 2 E., W.M.



DIV. PT. LOC.: 70' N. & 530' W. From E. 1/4 Corner Section 20.

## FINAL PROOF SURVEY UNDER

R-59768                      R-8146

Application No. 59767... Permit No. 44923...

IN NAME OF

**ED EARNEST**

Surveyed MAY 30, 1989, by B.S. JAMES