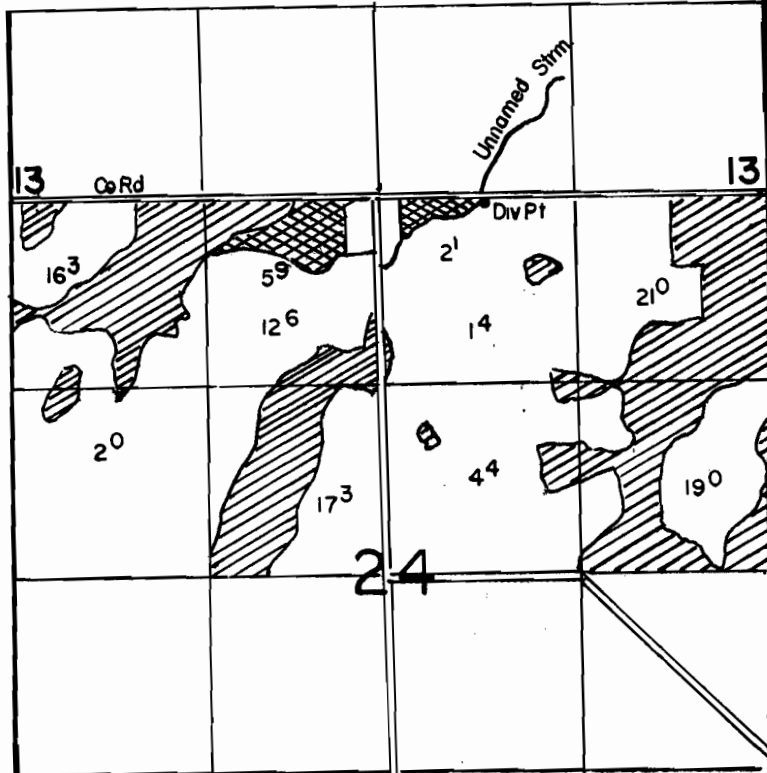
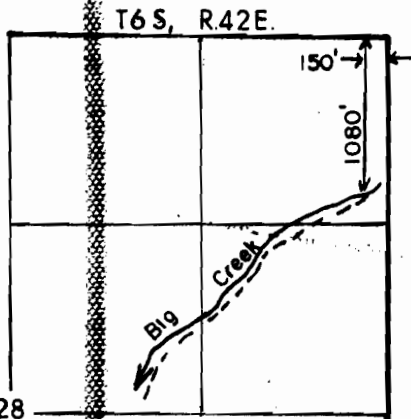
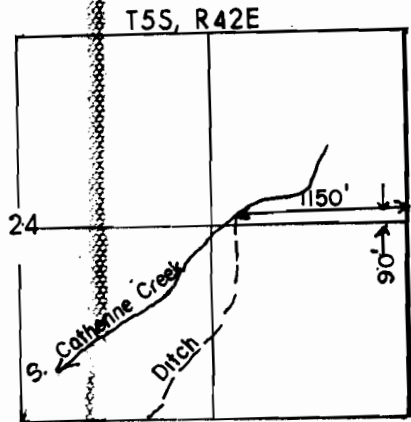


T. 7 S., R. 41 E., W. M.



Unn. Strm Div Pt Loc 20'S & 720'E From The NE 1/4 Corner Of Section 24

SCALE: 1" = 1320'



**FINAL PROOF SURVEY**  
UNDER




60229

46449

Application No. 61438... Permit No. 46456...  
IN NAME OF

..... PAUL G. WARES .....

Surveyed JUNE 4, 1990, by K.G. RISE .....

-  Permit 46449 Primary Big Creek
-  Permit 46456 Supplemental Catherine Creek
-  Permit 46449 Supplemental Unnamed Stream Only