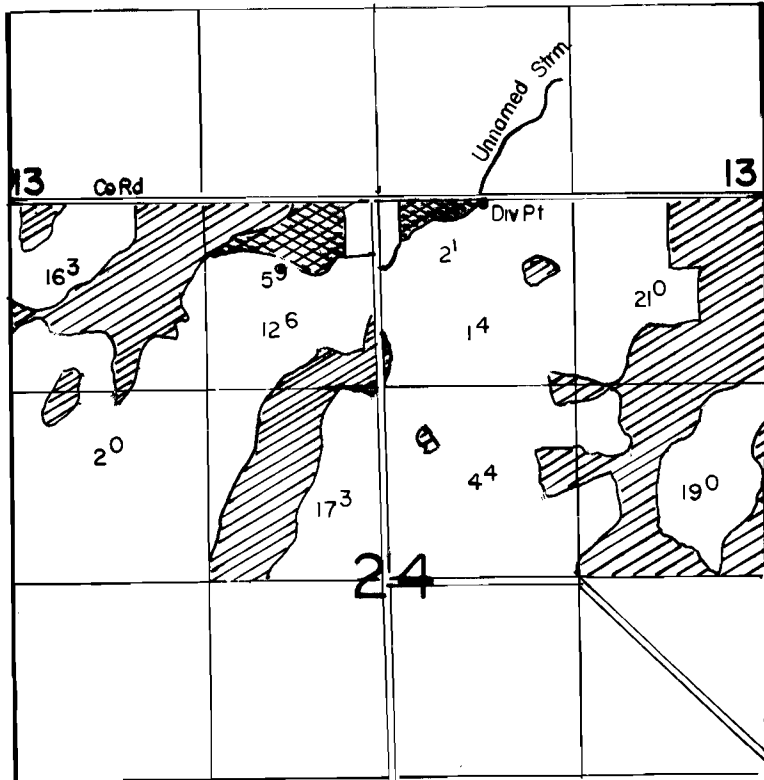
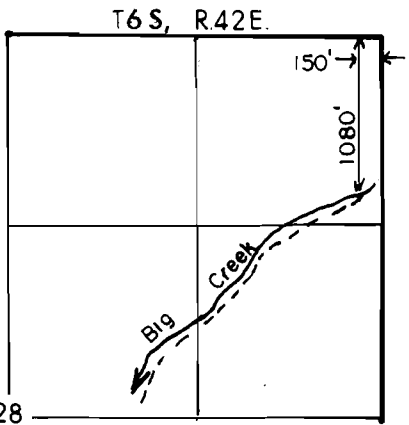
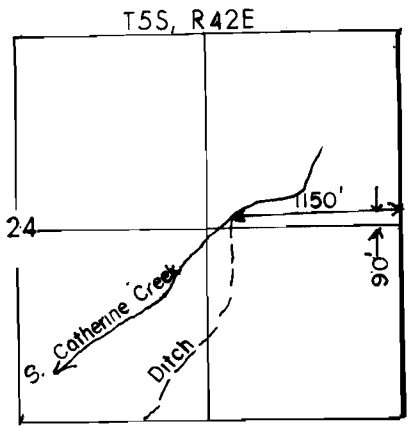


T. 7 S., R. 4 E., W. M.



Unn. Strm Div Pt Loc 20' S & 720' E From The NE 1/4 Corner Of Section 24

SCALE: 1" = 1320'



**FINAL PROOF SURVEY  
UNDER**

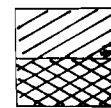
60229

46449

Application No. 61438... Permit No. 46456.....  
IN NAME OF

.....PAUL.....G.....WARES.....

Surveyed JUNE 4.. 19.90., by K.G. RISE.....



Permit 46449 Primary Big Creek  
Permit 46456 Supplemental  
Catherine Creek

Permit 46449 Supplemental  
Unnamed Stream Only