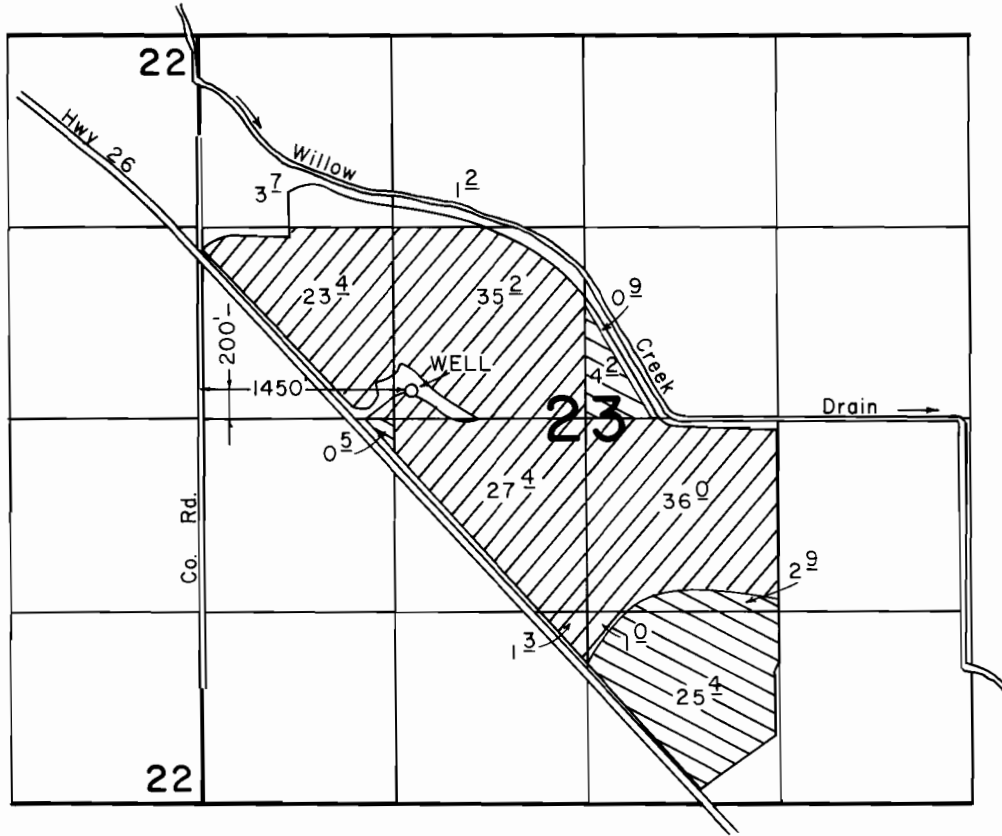






# T. 17 S., R. 44 E., W.M.



SCALE: 1" = 1320'

## FINAL PROOF SURVEY UNDER

Application No. G-8396 Permit No. G-7760  Primary  
 IN NAME OF  Supplemental

KENNETH L. WOLFER

Surveyed JUNE 16, 1986, by V.L. CHURCH