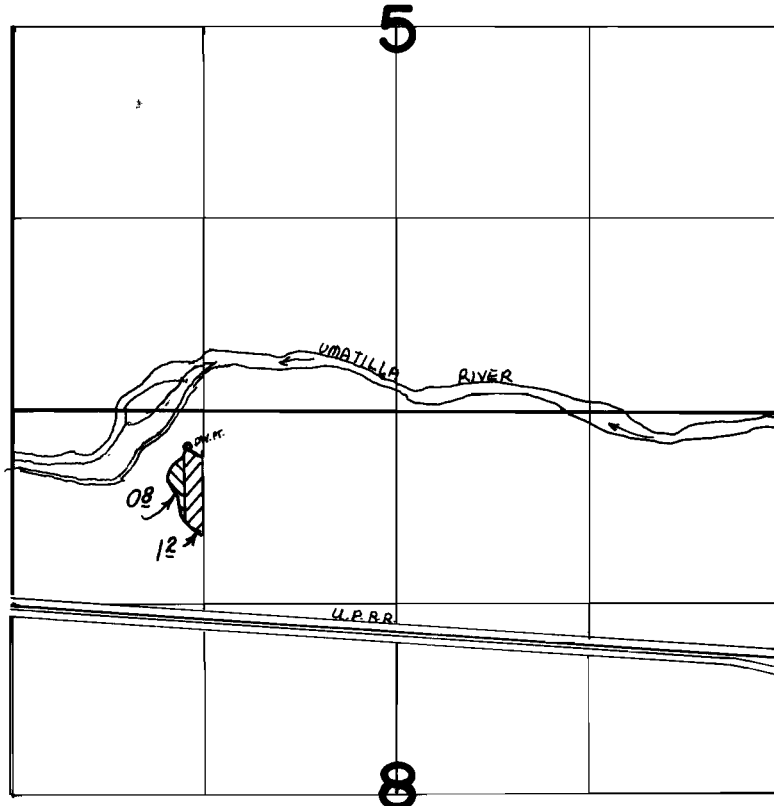


T. 2 N. R. 33 E. W. M.

SCALE: 1"=1320'





DIV. PT. LOCATED 1200' E. AND 250' S. FROM N.W. COR. SEC. 8

FINAL PROOF SURVEY UNDER

Application No. 59894 Permit No. 45648.....
IN NAME OF

.....ALVIN R. KREGER.....

Surveyed 5-8..... 1987., by V.L. CHURCH.....

-  Primary Irrigation
-  Supplemental Irrigation