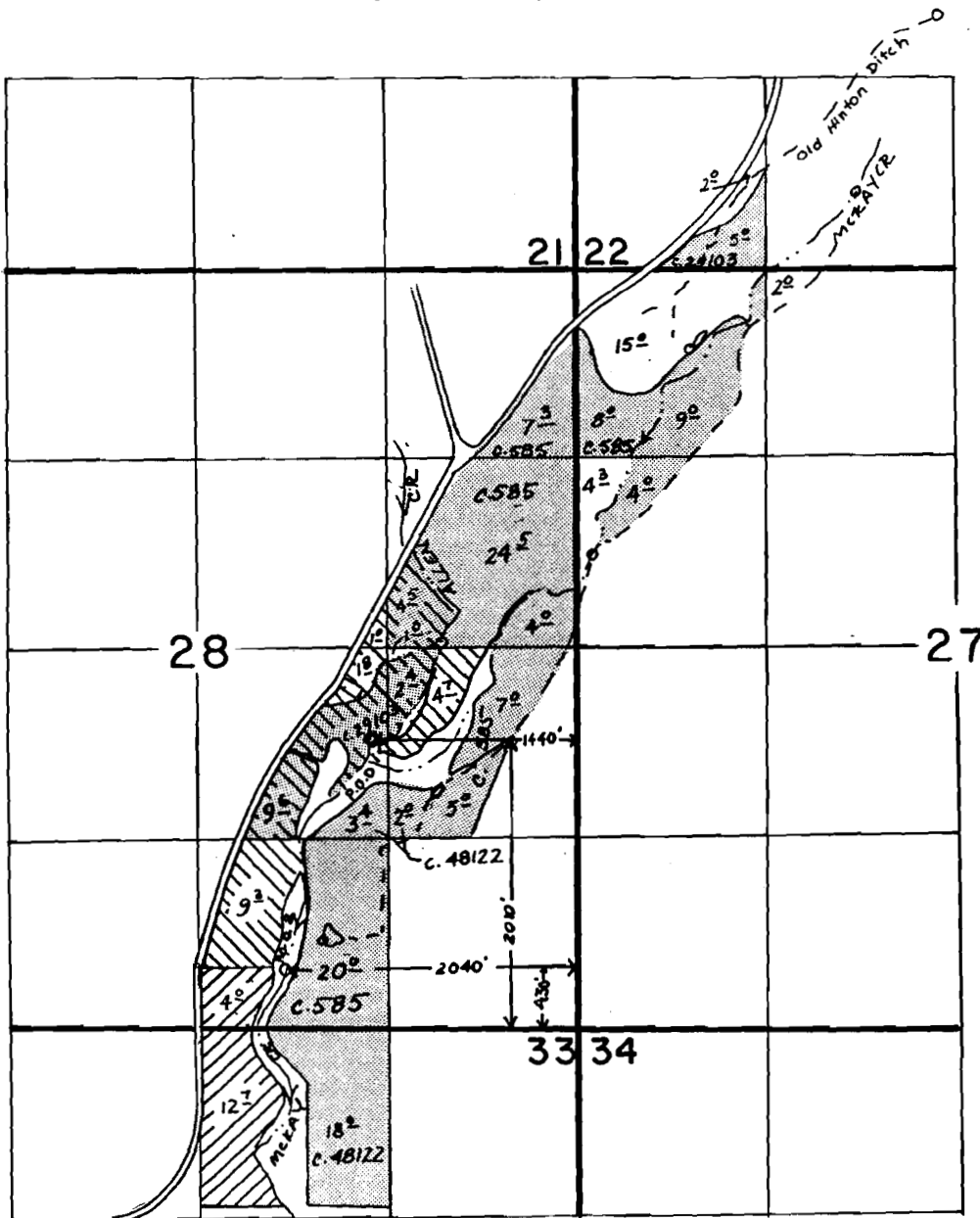


T.13S., R.16E., W.M.







SCALE : 1"=1320'

FINAL PROOF SURVEY UNDER

Application No. .54272.. Permit No. .40642.....
IN NAME OF

J. DOUG DUNN

Surveyed .OCT. 16. 19.86. by ...L. OLSON.....

-  Primary Allen Cr., P.O.D. 1
-  Primary McKay Cr., P.O.D. 2
-  Supp. Allen Cr., P.O.D. 1
-  Existing Certificates

Cert. #65987

REC'D 1-12-71 WZ# 11
11-21-81 P333