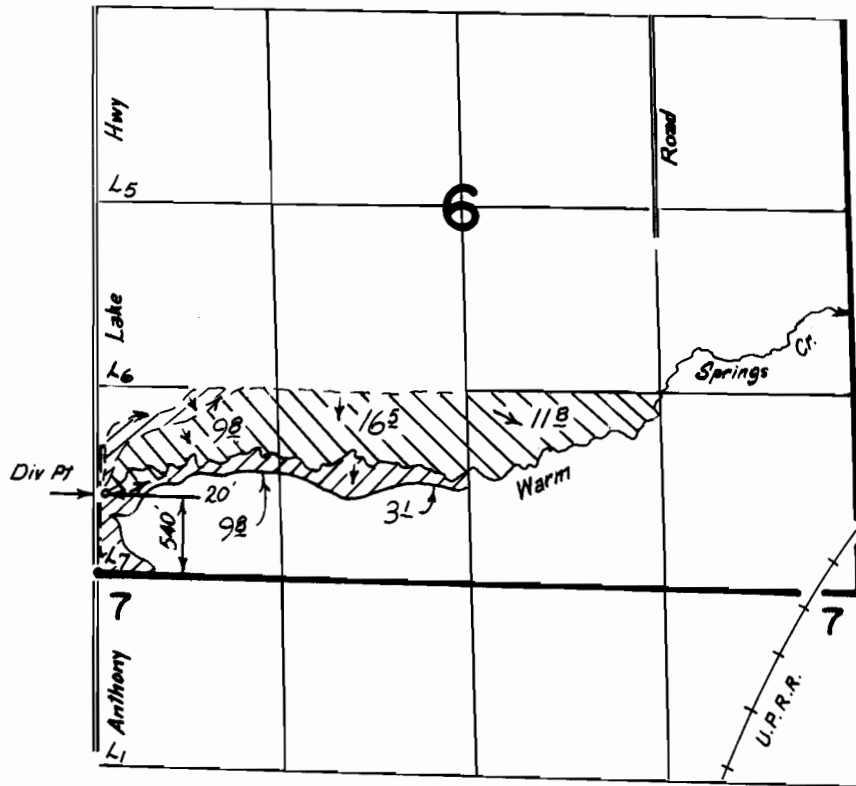
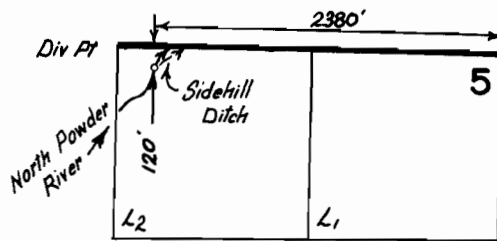


T.7S., R.39E., W.M.



T.7S., R.38E., W.M.





FINAL PROOF SURVEY UNDER

Scale: 1" = 1320'

Application No. **68247** Permit No. **49340**
69220 **50160**.....
 IN NAME OF

.....**PETER W. SCHOENINGH, JR.**.....

Surveyed **4-3** 19**89**, by **Kenn Kemp**.....

-  Primary Irrigation (P# 49340) and Supplemental Irrigation (P# 50160)
-  Primary Irrigation (P# 49340)