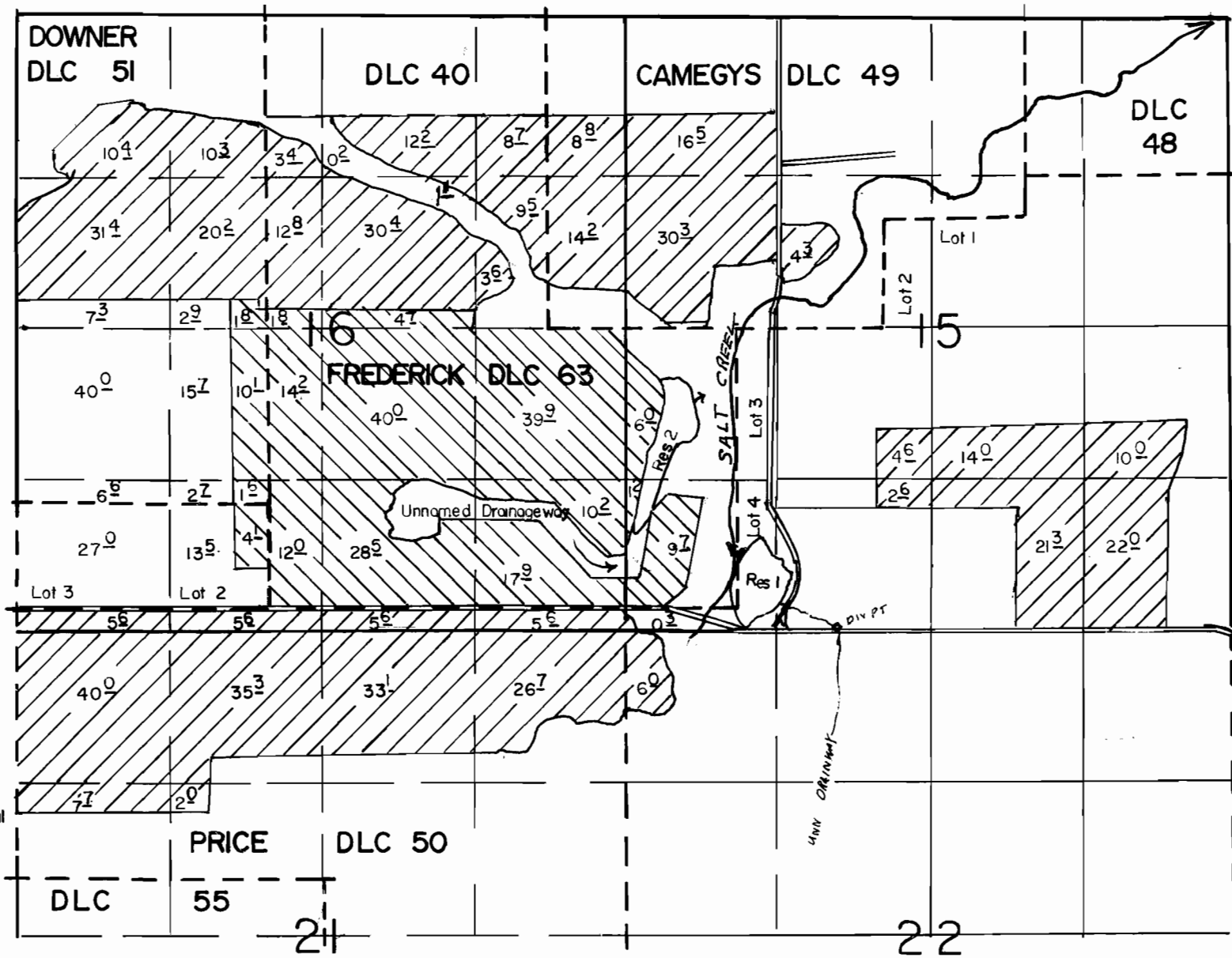
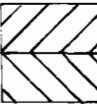




T.6S., R.5W., W.M.



 Permit 48537  
 Permit 41002 Primary  
 Permit 45905 Supplemental

SCALE: 1"=1320'

### FINAL PROOF SURVEY

Div. Pts. Loc.-Res No 1, 680'N & 1590'W From S1/4 Cor. Sec 15  
Res No 2, 1970'N & 600'E From SW Cor Section 15

UNDER  
 R-54768      R-6543  
 54769      41002  
 60494      45905  
 Application No. 67548..... Permit No. 48537.....

IN NAME OF  
**SCHARF FARMS**

Surveyed JUNE 30 1989 By T.M. WARREN.....