

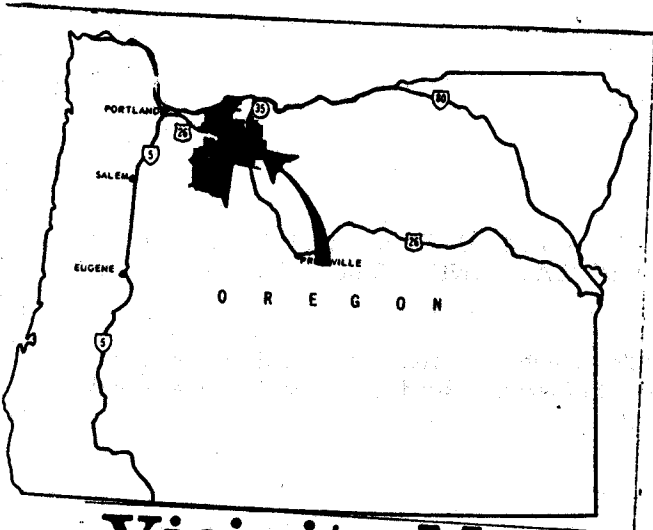
STATE OF OREGON WATER RESOURCES DEPARTMENT
 APPLICATION FOR A PERMIT TO CONSTRUCT A RESERVOIR

K-62741
 R 9969

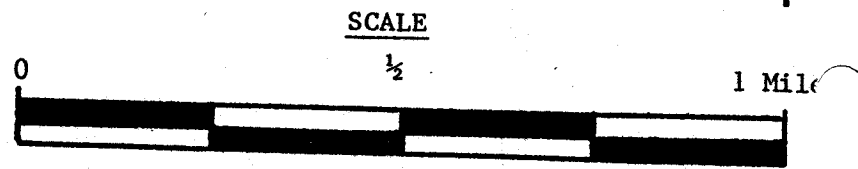
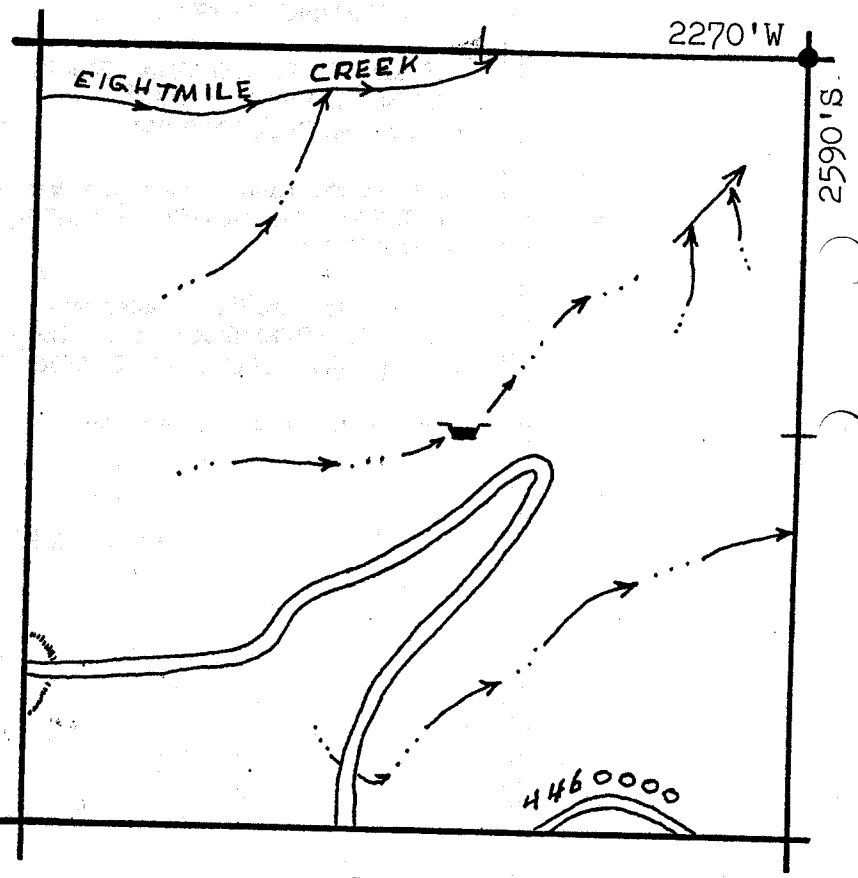
APPLICANT: USDA FOREST SERVICE, MT. HOOD NATIONAL FOREST

Township 2S Range 11E Section 1

Reservoir (Pond) Name Bobcat Pond



Vicinity Map

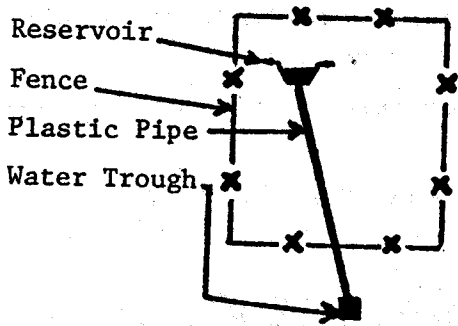


4" to 1 mile

RECEIVED
 OFCO 11983
 WATER RESOURCES DEPT.
 SALEM, OREGON

SEP 19 1983
 WATER RESOURCES DEPT.
 SALEM, OREGON

TYPICAL DEVELOPMENT



LEGEND

- Int. Stream
- Creek
- Flow Direction
- Reservoir
- Road
- Exclosure Fence