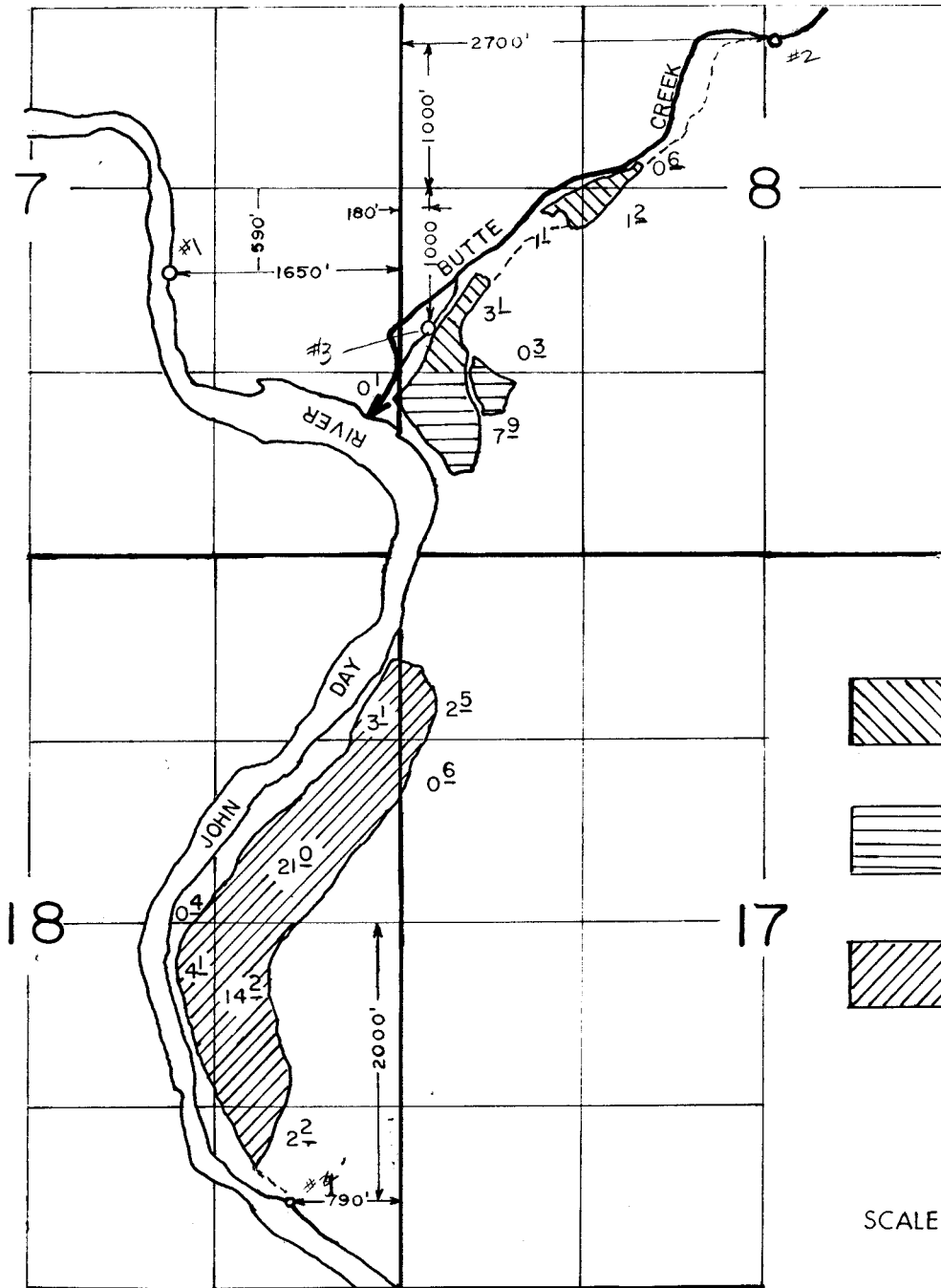
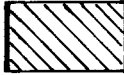




T. 6S, R. 19E, W.M.

P- 47965
66497

N



-  Supplemental John Day River
-  Primary Butte Creek Supplemental John Day River
-  Add. 1/80th John Day River

SCALE: 1" = 1320'

FINAL PROOF SURVEY UNDER

Application No. 65485... Permit No. 47965.....
IN NAME OF

.....STEIWER.....RANCHES.....INC.....

Surveyed MAY..13.. 1987., by V.L.CHURCH.....