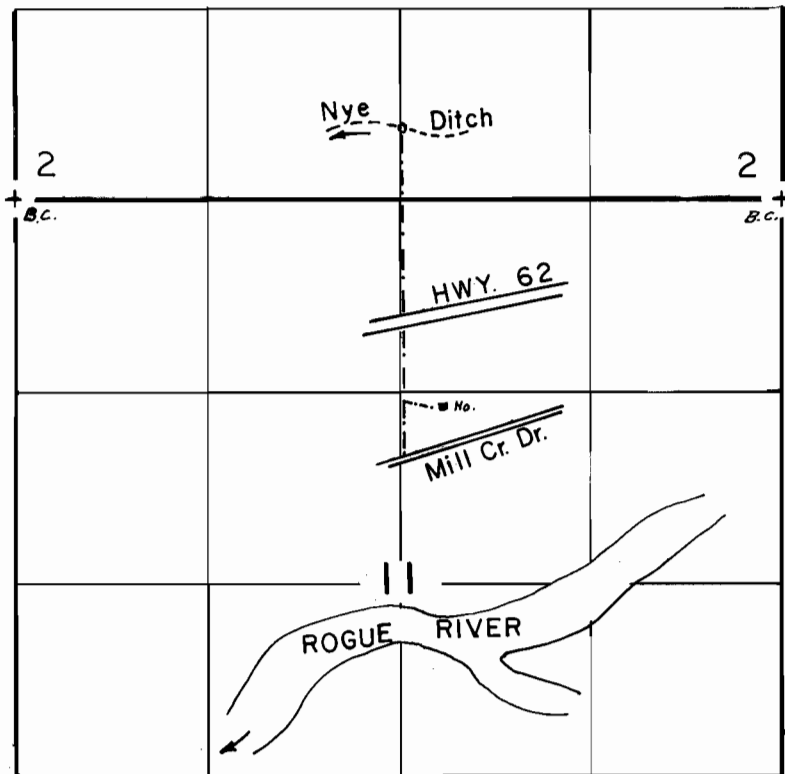
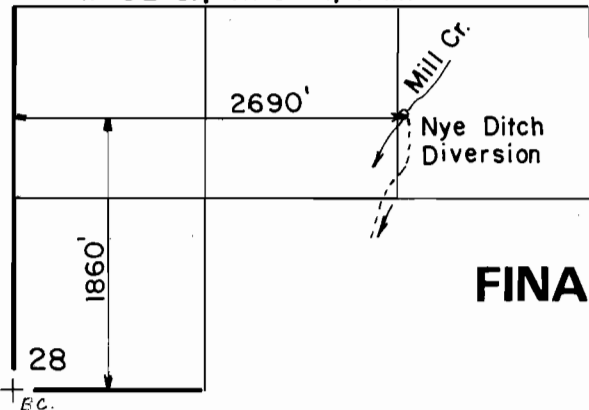


T. 33 S., R. 2 E., W.M.



T. 32 S., R. 3 E., W.M.



Scale: 1" = 1320'

**FINAL PROOF SURVEY**

UNDER

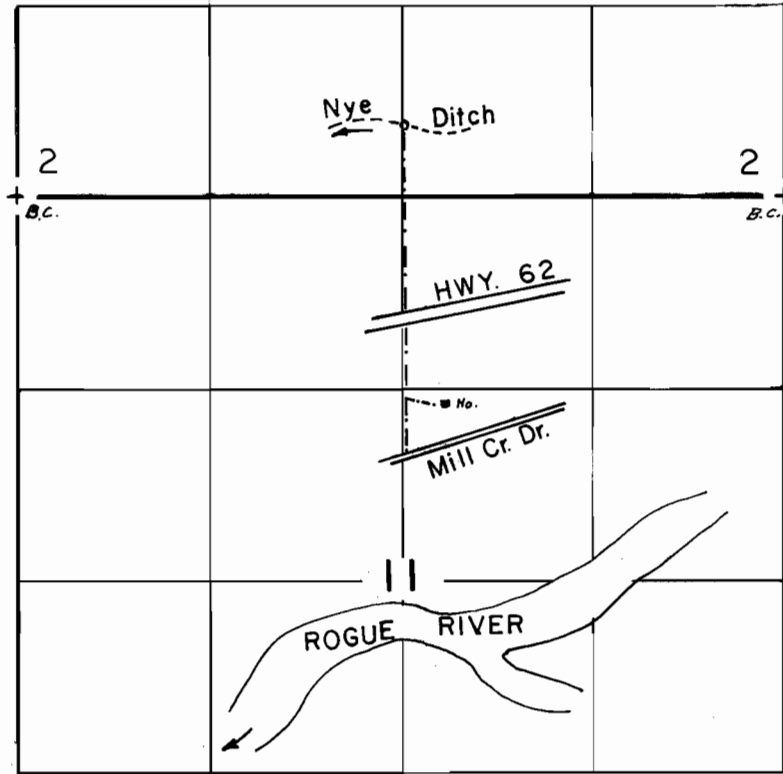
Application No. 68981..... Permit No. 49915.....  
IN NAME OF

.....OREGON.....D.....V.....A.....

Surveyed N.O.V. 28. 1989., by B.S. JAMES.....

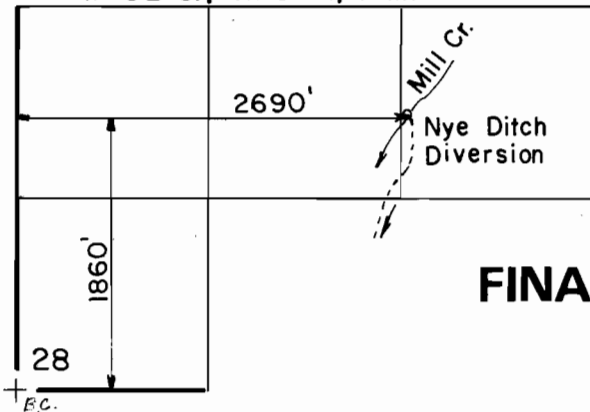
41029-229-143R 3/91 LMA

T. 33 S., R. 2 E., W.M.



T. 32 S., R. 3 E., W.M.

Scale: 1" = 1320'



**FINAL PROOF SURVEY**  
UNDER

Application No. 68981.... Permit No. 49915.....  
IN NAME OF

.....OREGON D. V. A.....

Surveyed NOV. 28. 1989, by B. S. JAMES.....