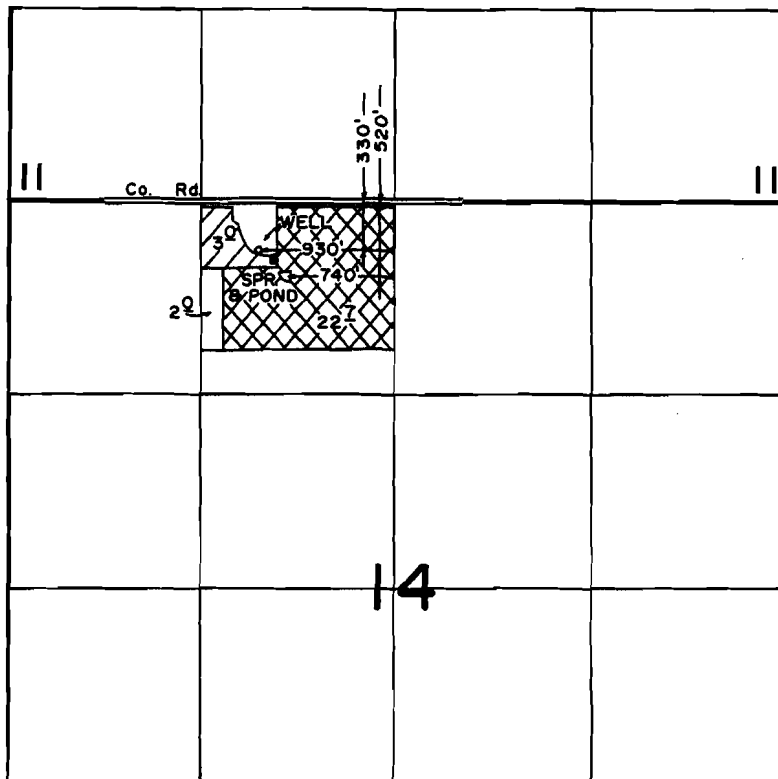


G-9070
66627






T. 39 S., R. 19 E., W.M.



SCALE: 1" = 1320'

FINAL PROOF SURVEY UNDER

-  Primary - Spring
-  Primary - Well
-  Suppl. - Well

56450 42424

Application No. ~~G-9848~~ Permit No. G-9070
IN NAME OF

.....EDWIN R. WIEBE.....

Surveyed AUG. 16, 1989, by B. W. BISHOP.....