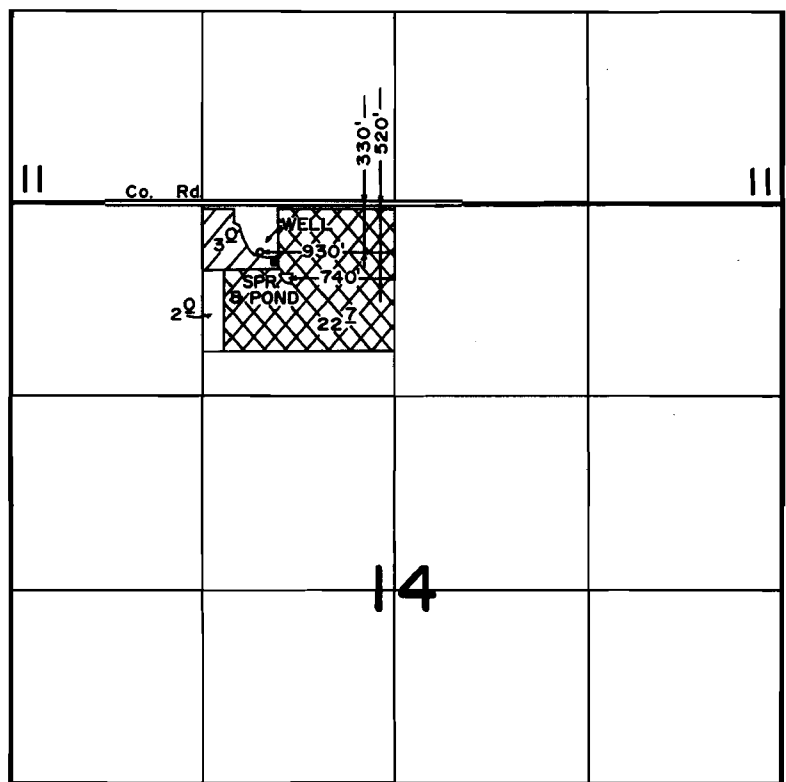


42424  
66628






# T. 39 S., R. 19 E., W.M.



SCALE: 1" = 1320'

## FINAL PROOF SURVEY UNDER

-  Primary - Spring
-  Primary - Well
-  Suppl. - Well

56450                      42424  
 Application No. G-9848. Permit No. G-9070....  
 IN NAME OF

.....EDWIN R. WIEBE.....

Surveyed AUG. 16... 1989, by B. W. BISHOP.....