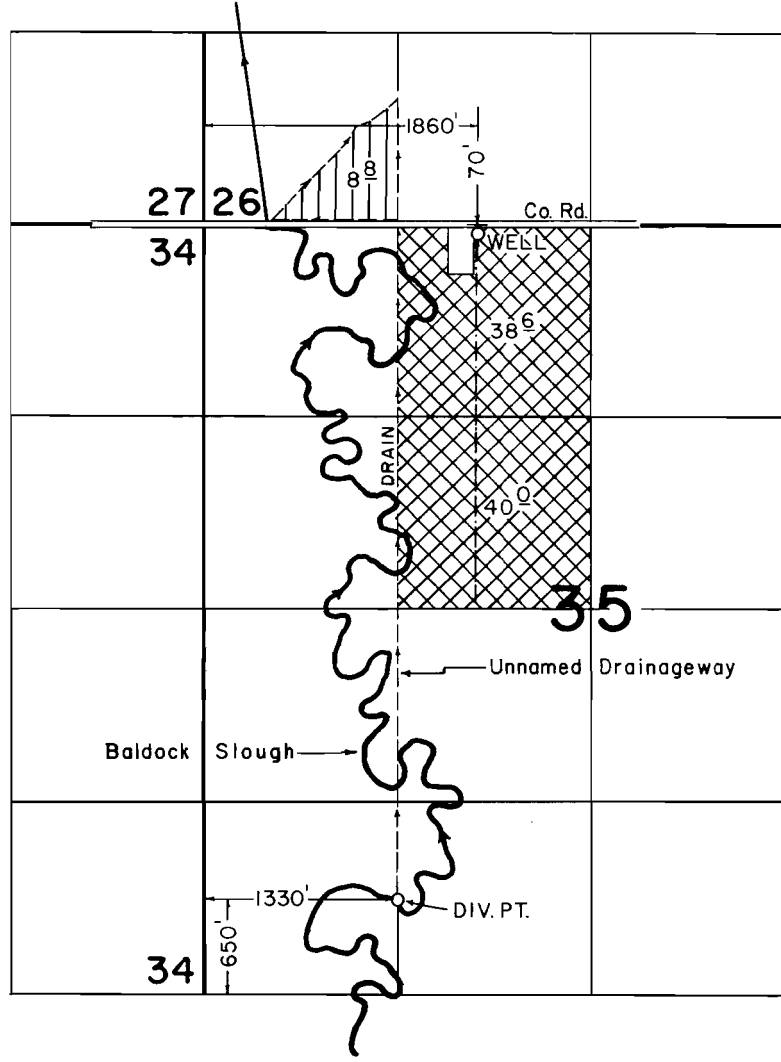





T. 8 S., R. 40 E., W.M.



SCALE: 1" = 1320'

FINAL PROOF SURVEY UNDER

65257 48638  Primary  Suppl.
 Application No. G-11022 Permit No. G-10404.  Suppl.
 IN NAME OF

BILL G. DAVIS / DONALD B. & JOYCE HART FANCHER

Surveyed SEPT. 7, 1989, by ...K. KEMP.....