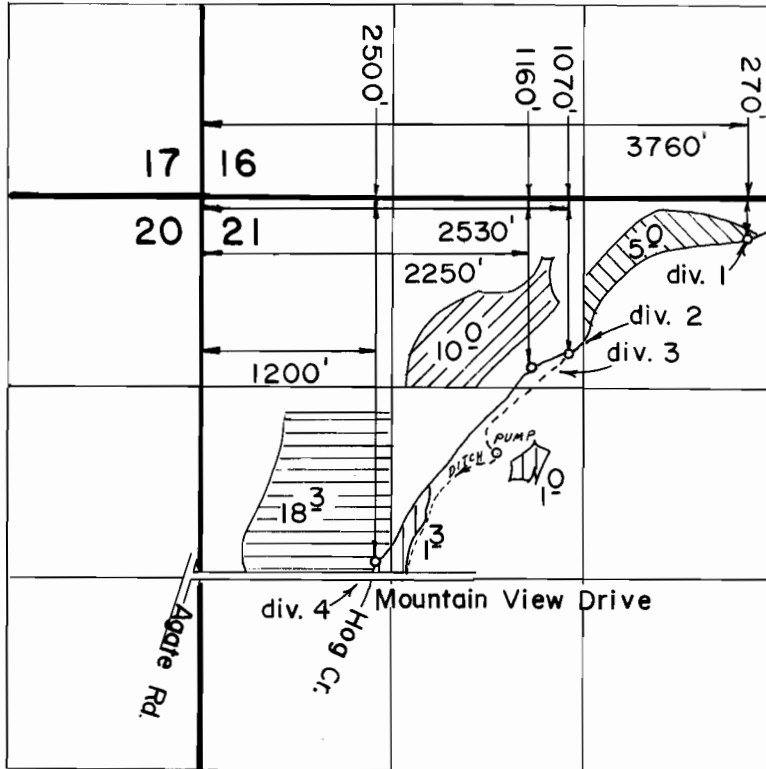






# T. 35 S., R. 1 W., W. M.



SCALE: 1" = 1320'

- div. 1 
- div. 2 
- div. 3 
- div. 4 

## FINAL PROOF SURVEY UNDER

Application No. 63556 Permit No. 46835  
IN NAME OF

EAGLE POINT IRRIGATION DISTRICT

Surveyed JUL 22 1987, by B S JAMES