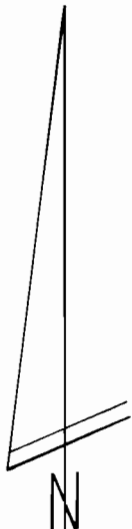
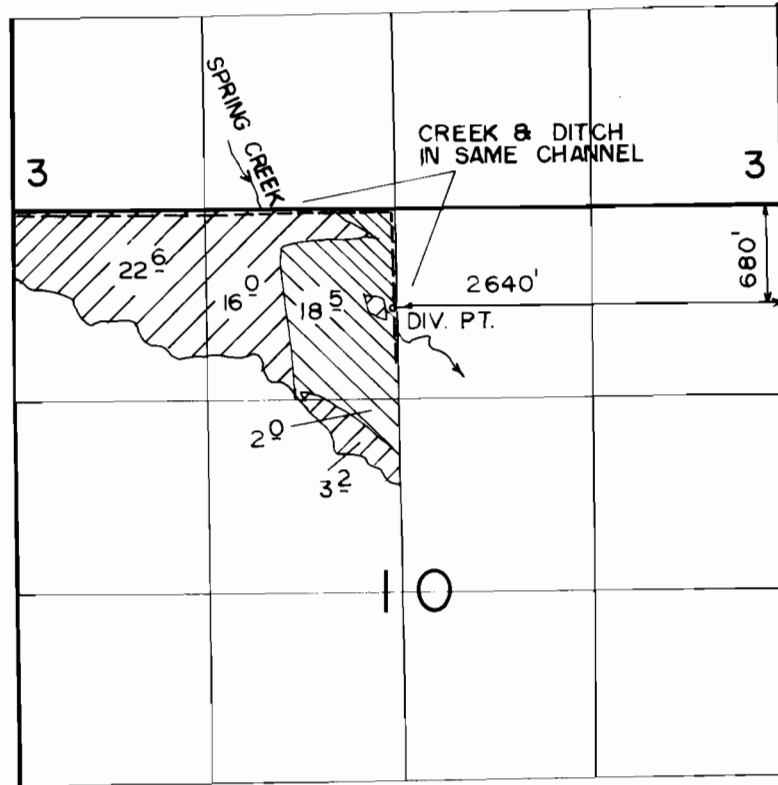




T. 8 S., R. 46 E., W.M.



1" = 1320'

-  SUPPLEMENTAL
-  PRIMARY

FINAL PROOF SURVEY UNDER

Application No. ~~55202~~... Permit No. ~~41612~~.....
IN NAME OF

DALE DENSON

Surveyed JULY 25 1990., by K. G. RISE.....

2 - 8 - 91 DSM
BBB - 2KK - 144