

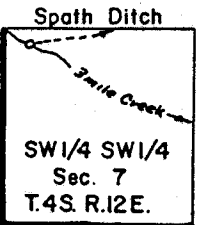
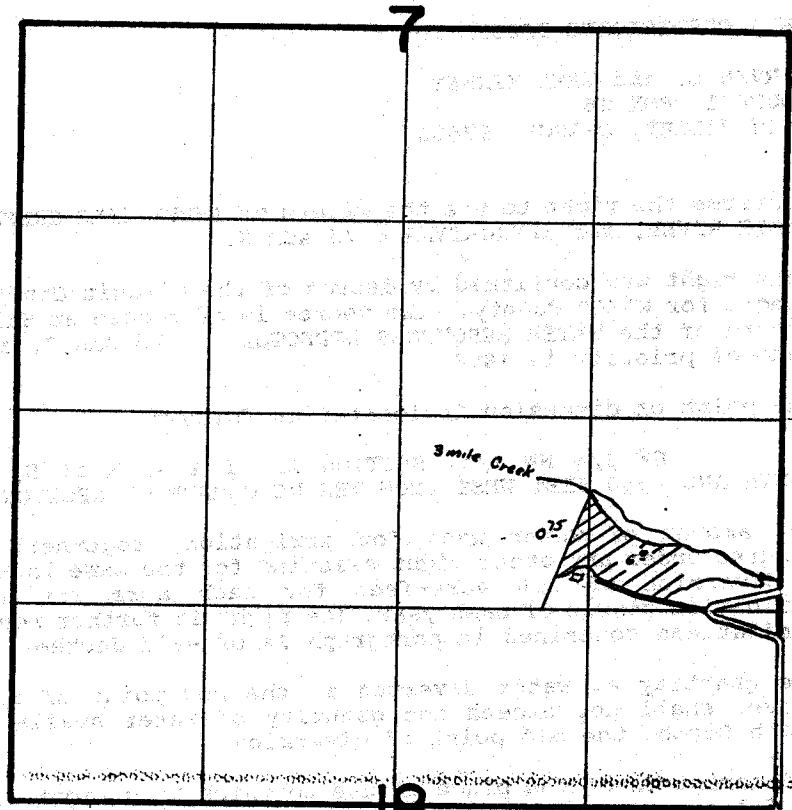
RECEIVED

MAR 26 1979

WATER RESOURCES DEPT.
SALEM, OREGON

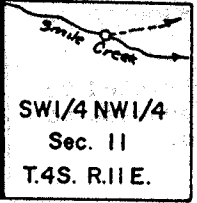
T-4180

T.4S. R.12E. W.M.



Application Map For

MARVIN L. & ERMA
KINZEY



THIS MAP PREPARED BY:

[Signature]
FROM INFORMATION FURNISHED BY
THE APPLICANT.

FINAL SURVEY INSPECTED APPLICATION MAP