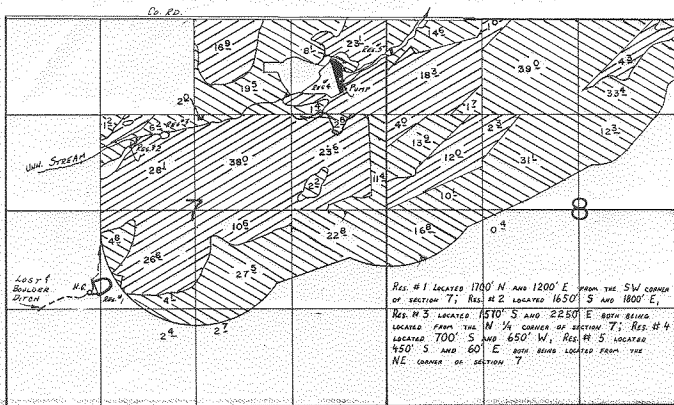


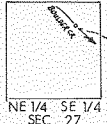
T.5S., R.12E., WM.



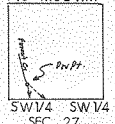
LOST CR  
1310 N & 1740 E From  
SW Cor Sec 26  
T4S R10E WM



BOULDER CR  
2340 N & 350 W From  
SE Cor Sec 27  
T4S R10E WM



FOREST CR  
195' N & 256' E From  
SW Cor. Sec 27  
T4S R10E WM



**FINAL PROOF SURVEY**  
UNDER

SCALE: 1"=1320'

R-56860 R-7805  
Application No. 56861..... Permit No. 43971.....  
IN NAME OF

ROCKY RIDGE RANCHES, INC.

Surveyed JUNE 23, 1987, by I.M. WARREN.....

 Cert 34533  
Permit 43971