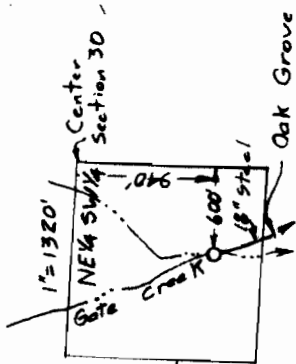


Claim of Beneficial Use
for

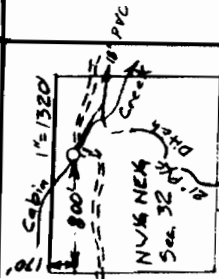
FARMERS IRRIGATION DISTRICT

RECEIVED

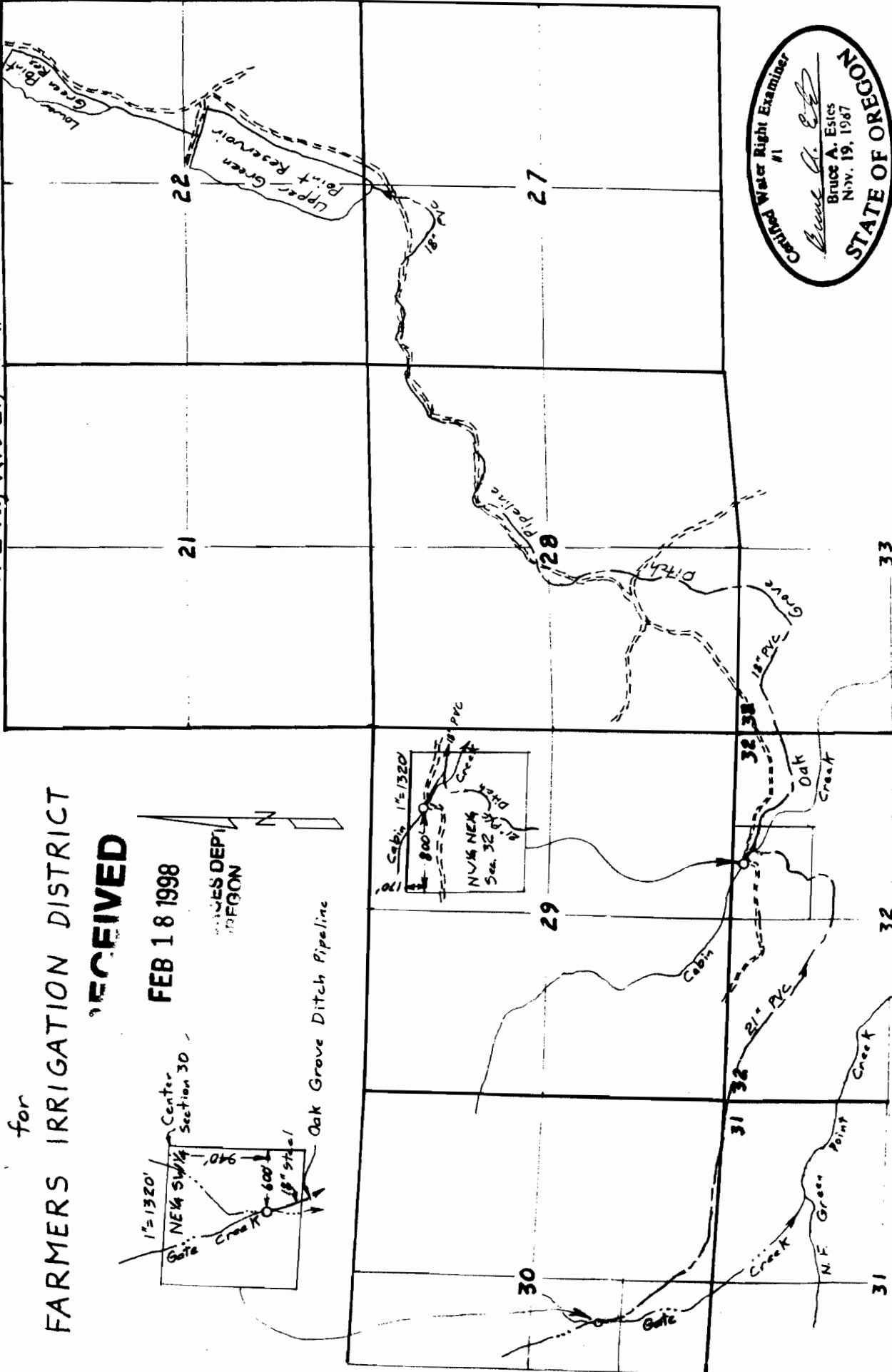
FEB 18 1998



Oak Grove Ditch Pipeline



T. 2 N., R. 9 E., W. M.



Sheet 1 of 4

ESTES SURVEYS
 6283 Sunnyview Rd. NE 60382 Arnold Rd.
 Salem, OR 97306 Bend, OR 97702
 (503) 586-7593 (503) 382-7391

This map is for the purpose of locating a water right only and has no intent to provide legal dimensions or the location of property lines.

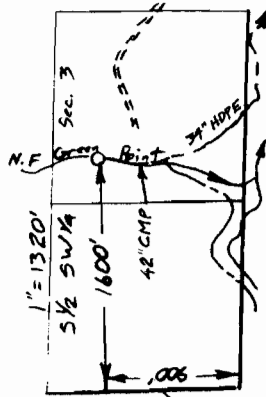
Scale 1"=2000'

APP 61243
Permit 51421

Surveyed April 19, 1994 & January 19, 1997


Claim of Beneficial Use Map for FARMERS IRRIGATION DISTRICT

RECEIVED
FEB 18 1998
 WATER RESOURCES DEPT.
 SALEM, OREGON



APP 61243
 Permit 51421

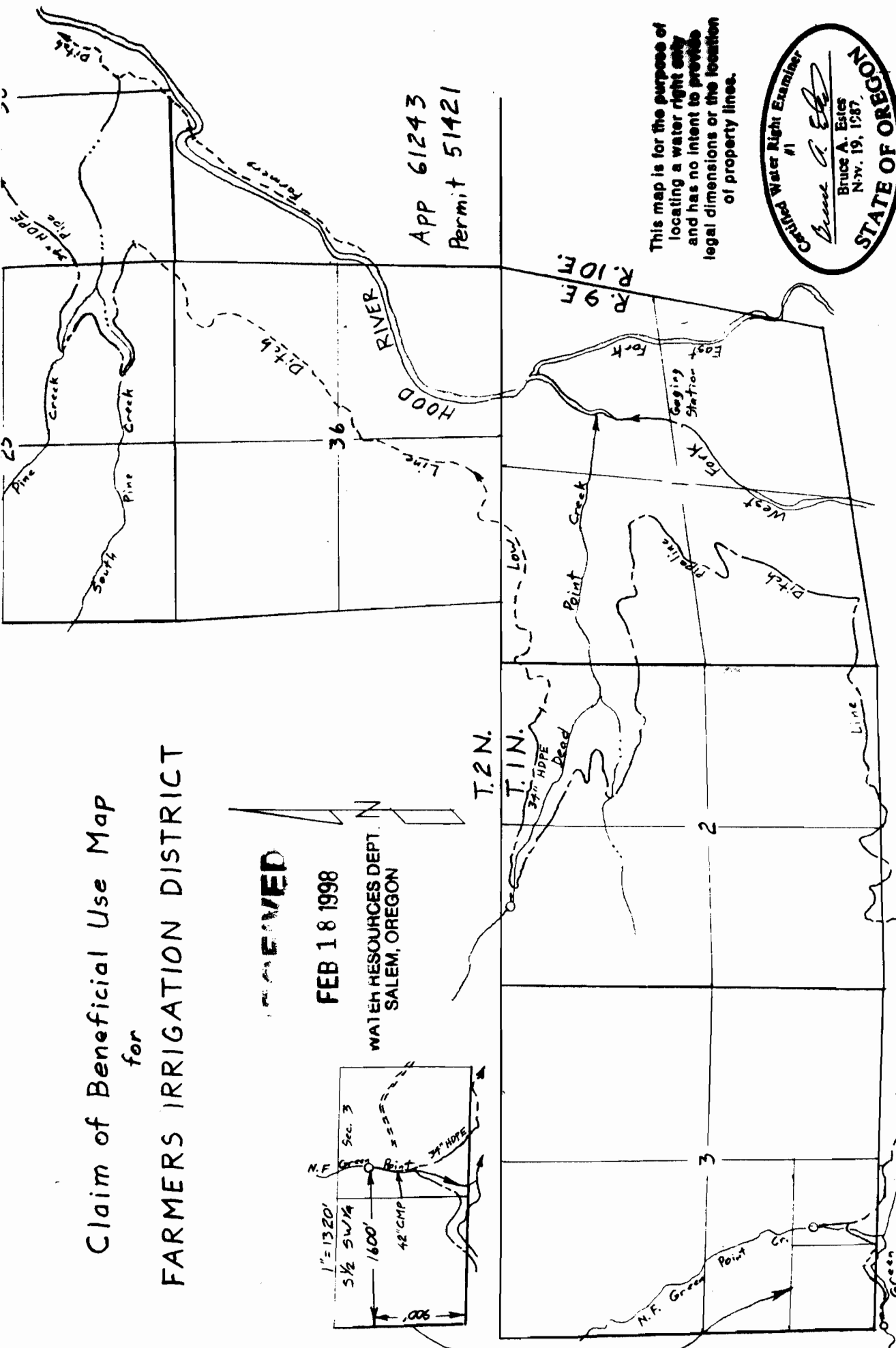
This map is for the purpose of locating a water right entry and has no intent to provide legal dimensions or the location of property lines.



ESTES SURVEYS
 6283 Sunnyview Rd. NE 97305
 Salem, OR 97305 (503) 586-7583
 60382 Arched Rd. Bend, OR 97702 (503) 382-7301

Scale 1" = 2000'

Surveyed April 19, 1994 & January 14, 1997



T. 2 N.

13

18

14

23

24

R. 9 E.
R. 10 E.

Scale 1" = 2000'



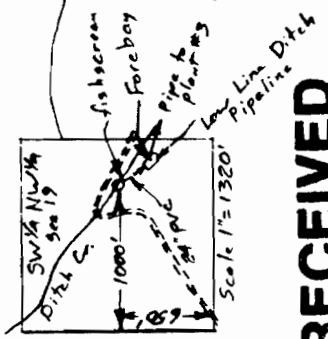
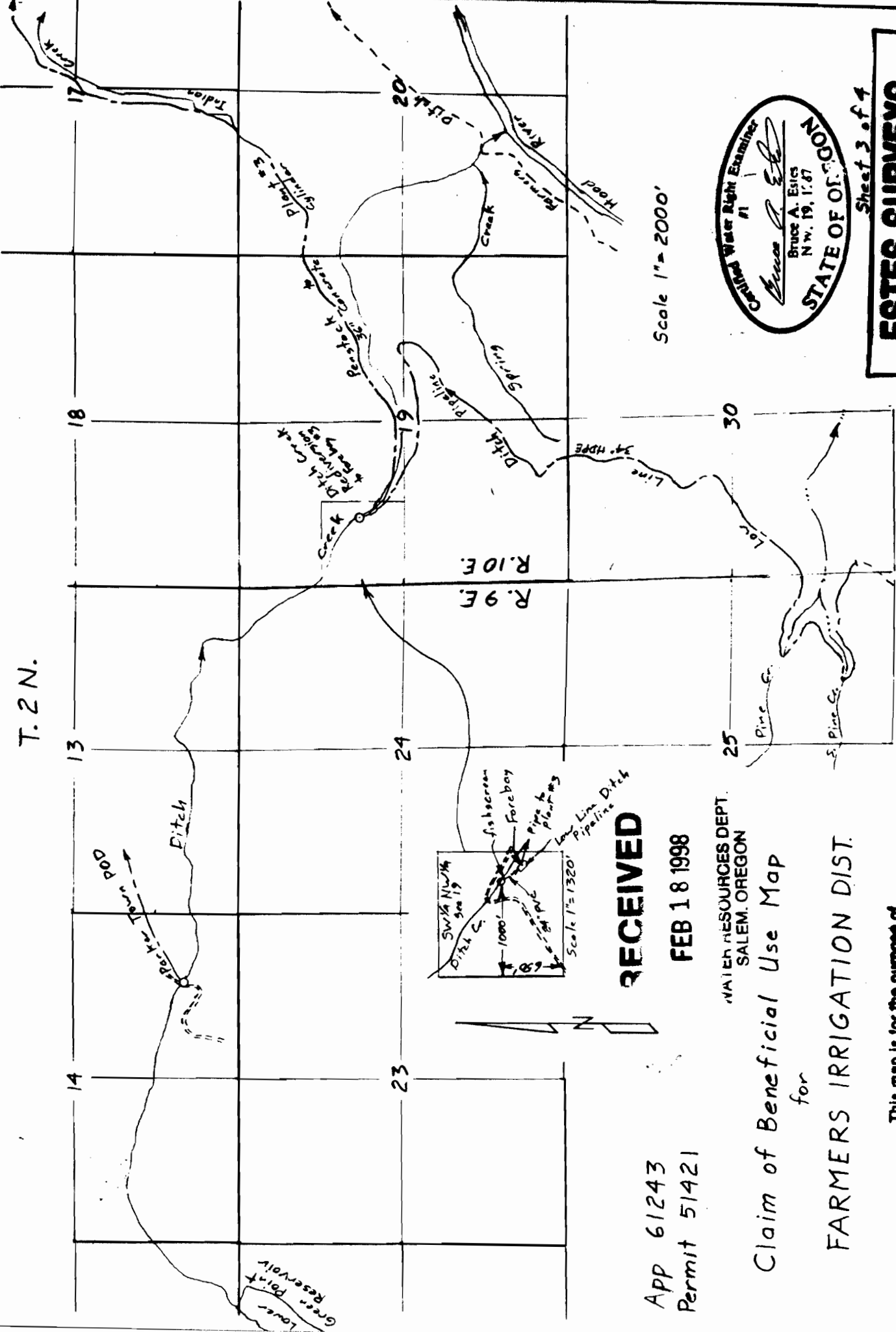
WATER RESOURCES DEPT.
SALEM, OREGON

FEB 18 1998

APP 61243
Permit 51421

Claim of Beneficial Use Map
for
FARMERS IRRIGATION DIST.

This map is for the purpose of locating a water right only and has no intent to provide legal dimensions or the location of property lines.

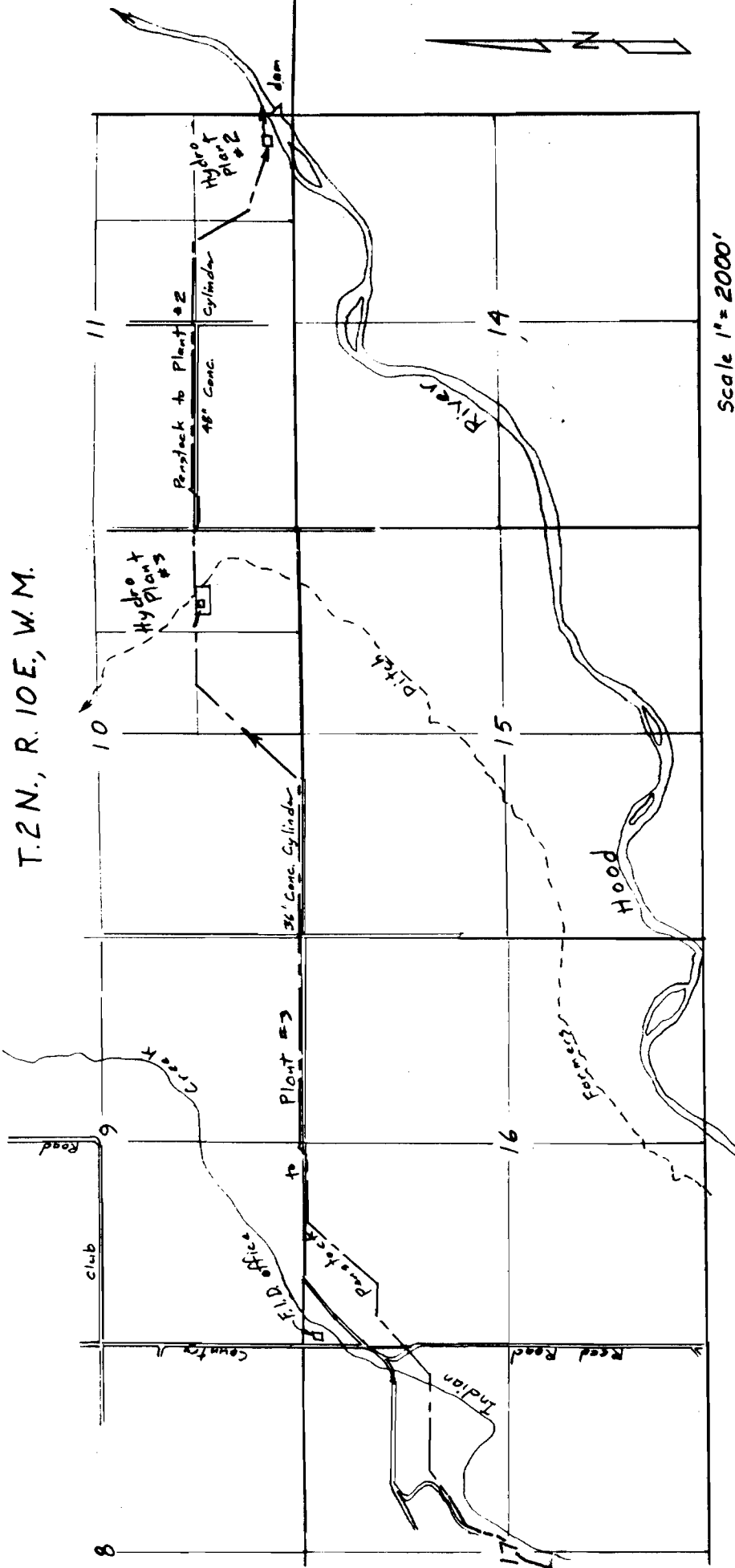


Sheet 3 of 4

ESTES SURVEYS
 6233 Sumner Rd. NE Grand Rapids, MI 49508
 2200 S.W. 2nd St. Gainesville, FL 32602
 10000 S.W. 2nd St. Gainesville, FL 32602
 (904) 352-7000

Surveyed January 14, 1997

T.2 N., R.10 E., W.M.



Scale 1" = 2000'

Surveyed January 14, 1997

RECEIVED


FEB 18 1998

WATER RESOURCES DEPT.
SALEM, OREGON

Claim of Beneficial Use Map
for

FARMERS IRRIGATION DISTRICT

App 61243
Permit 51421



Sheet 4 of 4

ESTES SURVEYS
 10022 1/2 NE 28th St., NE
 Astoria, OR 97103
 (503) 325-7301

This map is for the purpose of locating a water right only and has no intent to provide legal dimensions or the location of property lines.